

Cambridge Waste Water Treatment Plant Relocation Project
Anglian Water Services Limited

Guide to the Application

Application Document Reference: 1.3
PINS Project Reference: WW010003
APFP Regulation No. 5(2)q

Revision No. 05
November 2023

Application Status

Original date of application submission	31 st of January 2023
Date of acceptance by the examining authority	24 th of May 2023

Document Control

Document title	Guide to the Application
Version No.	05
Date Approved	28.01.23
Date 1st Issued	30.01.23

Version History

Version	Date	Author	Description of change
01	30.01.23	-	DCO Submission
02	28.03.23	-	Document has been updated to include additional application documents and make it clear where documents are to be submitted post submission.
03	18.09.23	-	Master document list updated to reflect changes to version histories
04	16.10.23	-	Master document list updated to reflect changes to version histories
05	20.11.23	-	Master document list updated to reflect changes to version histories

Contents

1	Introduction	1
1.1	Purpose of this Document.....	1
1.2	Anglian Water Services Limited	1
1.3	Introduction to the relocation project.....	1
1.4	The relocation site.....	2
1.5	Purpose of the Proposed Development.....	2
1.6	Outline description of the Proposed Development.....	3
1.7	Environmental mitigation	6
1.8	Additional project benefits	6
2	Application documents	7
2.1	Summary of our DCO Application	7
2.2	DCO Application Structure	8
2.3	Document numbering	9
2.4	Application documents	9
3	Master Document List and Revision History	17

Figures

Figure 1.1: Scope of the draft DCO and the future demolition and redevelopment of the site at Cowley Road	5
Figure 2.1: Example of document numbering	9
Figure 2.2: Example of the document numbering for the ES	9

1 Introduction

1.1 Purpose of this Document

- 1.1.1 This document provides a guide to Anglian Water Services Limited Cambridge Waste Water Treatment Plant Relocation Project Development Consent Order (DCO) application. The purpose of this document is to initially provide a user-friendly navigational guide to the application at the point of the applications submission.
- 1.1.2 Following acceptance by the Examining Authority this document will become a live document that tracks the revision, creation and resubmission of documentation during the examination period.

1.2 Anglian Water Services Limited

- 1.2.1 Anglian Water Services Limited (the 'Applicant') is the largest regulated water and water recycling company in England and Wales by geographic area, supplying water and water recycling services to almost seven million people in the East of England and Hartlepool.
- 1.2.2 The Applicant is committed to bringing environmental and social prosperity to the region they serve, through their commitment to Love Every Drop. As a purpose-led business, The Applicant seeks to contribute to the environmental and social wellbeing of the communities within which they operate. As one of the largest energy users in the East of England, they are also committed to reaching net zero carbon emissions by 2030.

1.3 Introduction to the relocation project

- 1.3.1 Anglian Water's Cambridge Waste Water Treatment Plant Relocation project (CWWTPRP) ("the Proposed Development") is funded by Homes England, the Government's housing accelerator which seeks to improve neighbourhoods and grow communities by releasing land for development.
- 1.3.2 The Proposed Development involves the relocation of the existing Cambridge Waste Water Treatment Plant (WWTP) currently operating at Cowley Road, Cambridge, to a new site between Horningsea, Fen Ditton and Stow cum Quy, adjacent to the A14 in Cambridgeshire.
- 1.3.3 The relocation would make the site of the existing WWTP available to form part of the development of a new low-carbon city district, known as North East Cambridge. The site at Cowley Road, is Cambridge's last major brownfield site, and the wider North East Cambridge district proposals envisage creating around 8,350 homes and 15,000 jobs over the next 20 years.
- 1.3.4 North East Cambridge is a highly sustainable location for housing. In addition to the Homes England funding, the area has benefitted from Transport Infrastructure Fund (TIF) funding for Park & Ride, the completion of Cambridge Guided Bus public transport infrastructure, the delivery of the Cambridge North rail station and the Chisholm Trail.

- 1.3.5 North East Cambridge is one of three key strategic sites which will form “*central building blocks of any future strategy for development*” in the proposed Greater Cambridge Local Plan being jointly prepared by Cambridge City Council and South Cambridgeshire District Council that will be subject to public consultation in Autumn 2023. The North East Cambridge Area Action Plan (AAP), currently in "Proposed Submission" form, will be the planning policy framework which ultimately guides the development of North East Cambridge city district.
- 1.3.6 The importance of the Proposed Development, both regionally and nationally, was recognised by the Secretary of State for Environment, Food and Rural Affairs (DEFRA) in January 2021, who directed that the Proposed Development is nationally significant and is to be treated as a development for which a Development Consent Order (DCO) is required (see Appendix 1-3 of the Planning Statement, App Doc Ref 7.5).
- 1.3.7 The policy context of the Proposed Development is described in more detail in the Planning Statement (Application Document Reference 7.5)

1.4 The relocation site

- 1.4.1 The relocation site was selected following comprehensive study and public consultation. The site selection process and consideration of alternatives is described in more detail in Chapter 3: Alternatives of the Environmental Statement (App Doc Ref 5.2.3).
- 1.4.2 The current environmental conditions at the existing Cambridge WWTP site and at the relocation site are described in Chapter 2: Project Description of the Environmental Statement (App Doc Ref 5.2.2). The site is located to the north-east of Cambridge and 2km to the east of the existing Cambridge WWTP, as shown on the Works Plans (App Doc Ref 4.3.1). It is situated on arable farmland immediately north of the A14 and east of the B1047 Horningsea Road in the green belt between the villages of Horningsea to the north, Stow cum Quy to the east and Fen Ditton to the south west. Two overhead lines of pylons cross the northern and eastern edges of the main development site and come together with a third line at the north eastern corner of the site. The topography is fairly flat with an approximately 4m fall across the site south west to north east.

1.5 Purpose of the Proposed Development

- 1.5.1 The Proposed Development for which the DCO is being sought will deliver all the functions of the existing Cambridge WWTP at Cowley Road, treating all waste water from the Cambridge catchment and wet sludge from the wider region.
- 1.5.2 In addition, it will have an increased capacity, being intended to treat the waste water from the Waterbeach catchment and anticipated housing growth in the combined Cambridge and Waterbeach catchment area.
- 1.5.3 The infrastructure provided as part of the main works will have a design life to at least 2090, and the supporting infrastructure (i.e. the transfer tunnel, pipelines and outfall) will have a designed capacity sufficient to meet population growth

projections plus an allowance for climate change into the 2080s. Furthermore, there is capability for expansion in space that has been provided within the earth bank and by modification, enhancement and optimisation of the design to accommodate anticipated flows into the early 2100s.

1.6 Outline description of the Proposed Development

1.6.1 The DCO application is seeking approval for the following main elements of the Proposed Development:

- an integrated waste water and sludge treatment plant.
- a shaft to intercept waste water at the existing Cambridge WWTP on Cowley Road and a tunnel/ pipeline to transfer it to the proposed WWTP and terminal pumping station. Temporary intermediate shafts to launch and recover the micro-tunnel boring machine.
- a gravity pipeline transferring treated waste water from the proposed WWTP to a discharge point on the River Cam and a pipeline for storm water overflows.
- a twin pipeline transferring waste water from Waterbeach to the existing Cambridge WWTP, with the option of a connection direct in to the proposed WWTP when the existing works is decommissioned.
- on-site buildings, including - a Gateway Building with incorporated Discovery Centre, substation building, workshop, vehicle parking including electrical vehicle charging points, fencing and lighting.
- environmental mitigation and enhancements including substantial biodiversity net gain, improved habitats for wildlife, extensive landscaping, a landscaped earth bank enclosing the proposed WWTP, climate resilient drainage system and improved recreational access and connectivity.
- renewable energy generation via anaerobic digestion which is part of the sludge treatment process that produces biogas designed to be able to feed directly into the local gas network to heat homes, or as an alternative potential future option burnt in combined heat and power engines.
- renewable energy generation via solar photovoltaic and associated battery energy storage system.
- other ancillary development such as internal site access, utilities, including gas, electricity and communications and connection to the site drainage system.
- a new vehicle access from Horningsea Road including for Heavy Goods Vehicles (HGV's) bringing sludge onto the site for treatment and other site traffic.
- temporary construction works including compounds, temporary highway controls, accesses and signage, fencing and gates, security and safety

measures, lighting, welfare facilities, communication control and telemetry infrastructure.

- decommissioning works to the existing Cambridge WWTP to cease its existing operational function and to facilitate the surrender of its operational permits including removal of pumps, isolation of plant, electrical connections and pipework, filling and capping of pipework, cleaning of tanks, pipes, screens and other structures, plant and machinery, works to decommission the potable water supply and works to restrict access to walkways, plant and machinery.
- 1.6.2 Additional elements, together with more information on the above features are provided in Chapter 2: Project Description of the Environmental Statement (App Doc Ref 5.2.2). Principles of Good Design have been used to inform the development of the project, which has been guided by the National Infrastructure Commission's Design Principles, advice from the Design Council and review by the Cambridgeshire Quality Panel, as described in the Design and Access Statement (App Doc Ref 7.6).
- 1.6.3 Construction activities, likely to take 3-4 years, will include the creation of a shaft to intercept waste water at the existing Cambridge WWTP and temporary intermediate shafts between the existing Cambridge WWTP and the proposed WWTP to launch and recover a micro-tunnel boring machine. The sequence and location of construction activities are also detailed in Chapter 2: Project Description of the Environmental Statement (App Doc Ref 5.2.2).
- 1.6.4 Towards the end of the construction period, commissioning of the Proposed Development will commence, lasting for between 6 months and 1 year.
- 1.6.5 The Proposed Development will also involve the decommissioning of the existing Cambridge WWTP at Cowley Road. This is secured by the Development Consent Order and the Outline Decommissioning Plan (Appendix 2.3, App Doc Ref 5.4.2.3) and involves activities necessary to take the existing plant out of operational use and to surrender its current operational permits.
- 1.6.6 Following decommissioning, the site of the existing plant will be made available in accordance with agreements already in place with Homes England and with the master developer appointed to deliver the redevelopment of North East Cambridge
- 1.6.7 Consent is not sought under the Development Consent Order for the subsequent demolition or redevelopment of the Cowley Road site, which, as described in Chapter 2: Project Description of the Environmental Statement (App Doc Ref 5.2.2) will be consented under a separate and future planning permission, by master developers, U+I and TOWN, appointed under the agreements described above.
- 1.6.8 The relationship between the Proposed Development, the scope of the draft DCO and the future demolition and redevelopment of the site at Cowley Road is set out in Figure 1.1, below.

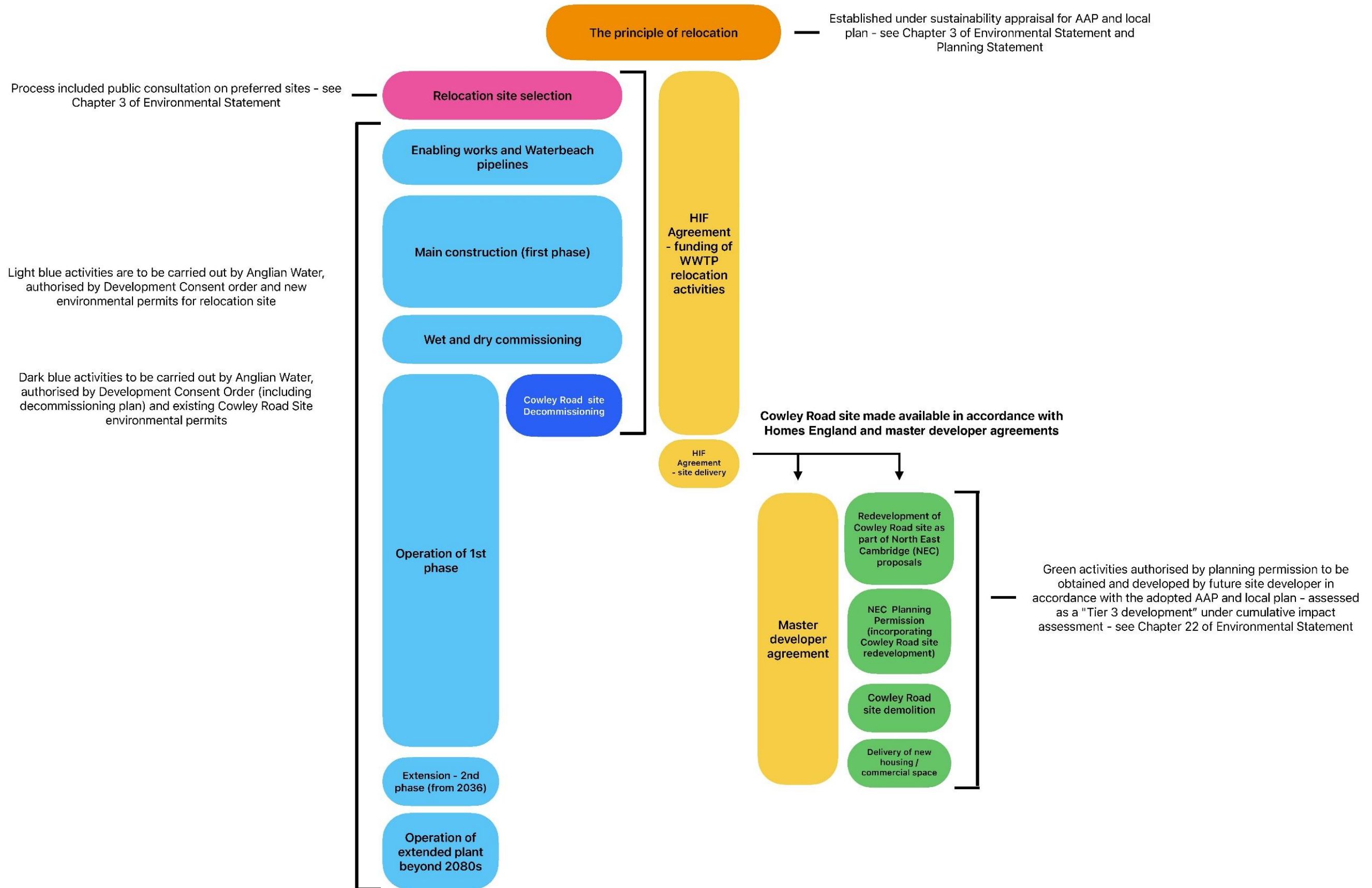


Figure 1.1: Scope of the draft DCO and the future demolition and redevelopment of the site at Cowley Road

1.7 Environmental mitigation

- 1.7.1 Through the environmental impact assessment process and community and technical stakeholder engagement the Proposed Development has incorporated comprehensive environmental mitigation, secured through the Development Consent Order.
- 1.7.2 This mitigation includes a Landscape, Ecological and Recreational Management Plan ("LERMP", Appendix 8.14, App Doc Ref 5.4.8.14) has been developed to complement regional and local initiatives, including the Wicken Fen Vision and the Cambridge Nature Network. The 22-hectare footprint of the plant is encircled by a landscaped and planted earth bank situated within the broader LERMP area of around 70-hectares,

1.8 Additional project benefits

- 1.8.1 In addition to enabling housing growth and future economic development of the Greater Cambridge area the project will also give rise to a number of additional benefits including:
- significantly reduced carbon emissions compared to the existing Cambridge WWTP, being operationally net zero and energy neutral, contributing to Anglian Water's ambition of being operationally net zero as a business by 2030.
 - greater resilience and improved storm management, meaning storm overflows and Combined Sewer Overflows (CSOs) are far less likely to occur. This means that, as Greater Cambridge continues to grow, the facility will be able to treat a greater volume of storm flows to a higher standard than would be the case at today's facility.
 - The proposed WWTP is being designed to reduce concentration in final treated effluent discharges of phosphorus, ammonia, total suspended solids and biological oxygen demand (BOD), compared to the existing Cambridge WWTP. This means that when the new facility starts to operate, water quality in the River Cam will improve.

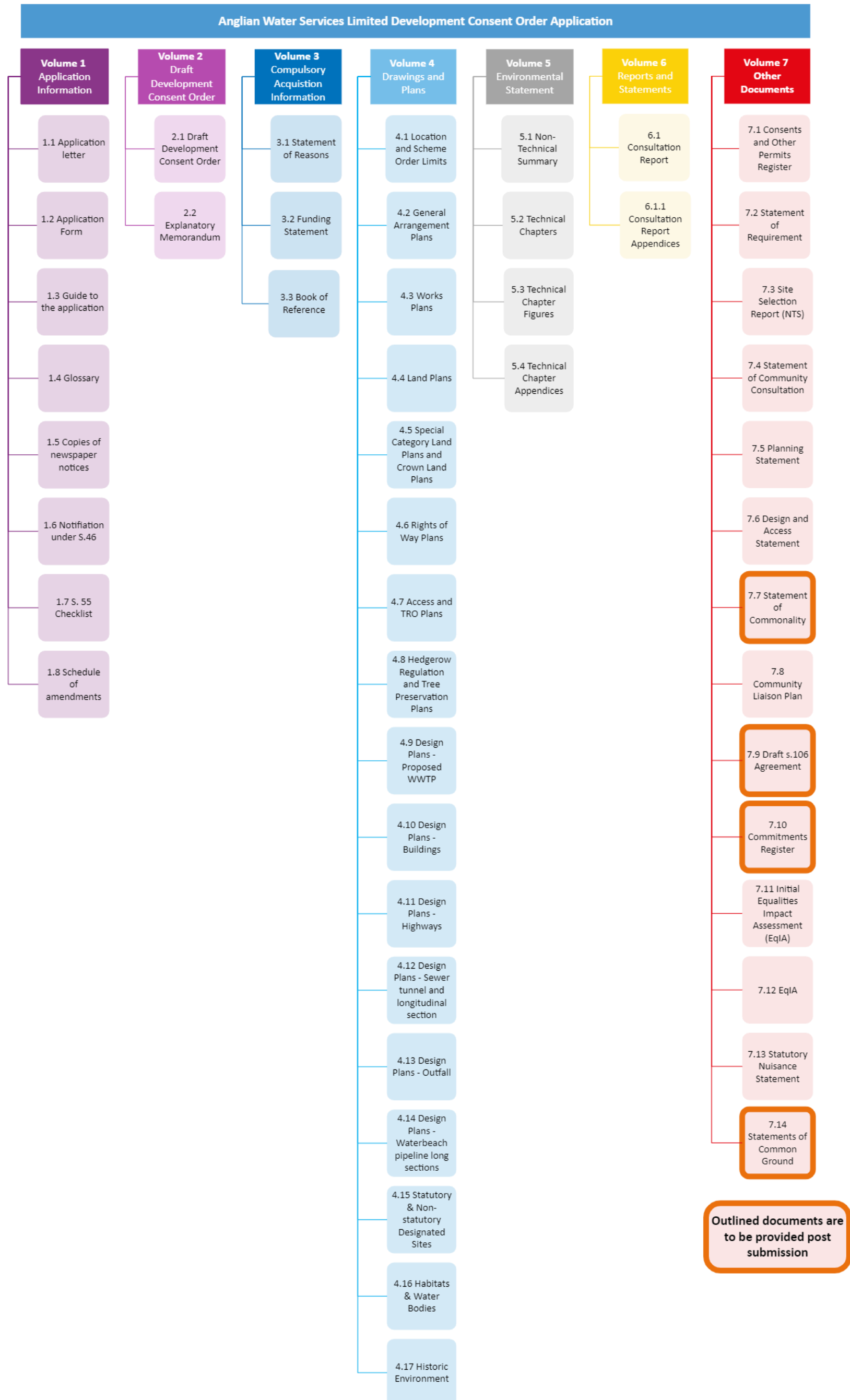
2 Application documents

2.1 Summary of our DCO Application

2.1.1 Section 2.1 provides a summary of the reports, drawings and plans that make up our DCO application, these have been organized into seven colour-coded and numbered volumes.



2.2 DCO Application Structure



2.3 Document numbering

2.3.1 All documents submitted as part of the DCO application have been given unique and consistent document numbers to help with navigating the application. The figure provided below (Figure 2.1) shows how to understand the numbering which has been provided against each application document in Volumes 1, 2, 3, 6 and 7.

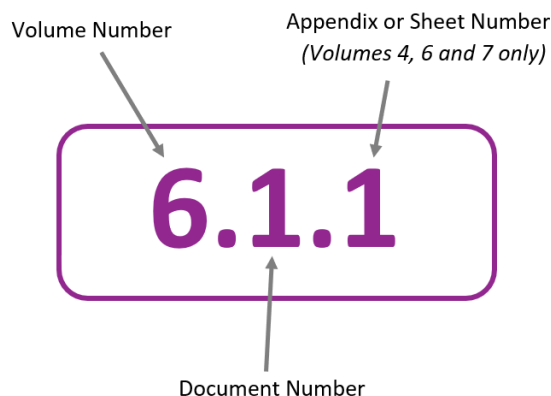


Figure 2.1: Example of document numbering

2.3.2 As the Environmental Statement (ES) has been split into 4 sub volumes comprising of the Non-Technical Summary (NTS), Technical Chapters, Technical Chapter Figures and Technical Chapter Appendices the following document numbering has been used (See Figure 2.2 below).

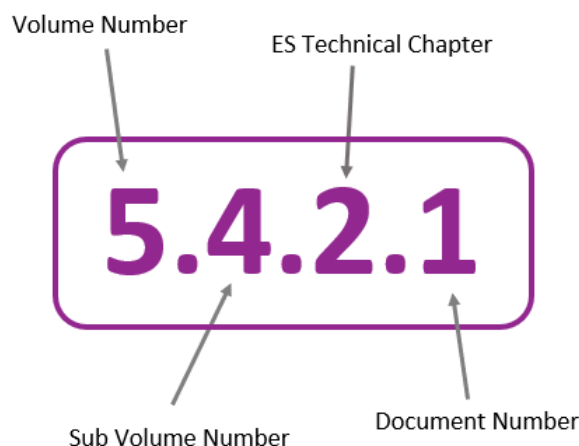


Figure 2.2: Example of the document numbering for the ES

2.3.3 All DCO application documents also receive document reference numbers from The Planning Inspectorate upon acceptance of the DCO application. These will be listed against each application document in Section 3 once allocated.

2.4 Application documents

2.4.1 This section provides a high-level plain English summary of each document submitted as part of the DCO application for the Proposed Development.

2.4.2 For anybody who is unfamiliar with the Proposed Development and the DCO application process, we recommend starting with the following application documents:

- **Consultation Report** (*Document Number: 6.1*) – sets out the approach taken to consulting the local community and stakeholders during the pre-application stage and how the feedback received influenced our DCO application;
- **Environmental Statement Non-Technical Summary (NTS)** (*Document Number: 5.1*) – Provides a concise description of the Environmental Impact Assessment (EIA) findings in a manner that can be easily read and understood. Provides helpful infographic on the general waste water treatment process from source to discharge.
- **Design and Access Statement** (*Document Number: 7.6*) – Sets out the design principals for the Proposed Development, what has influenced the design and how the principals have been met.

2.4.3 To access the DCO application documents visit the Planning Inspectorate website:

<https://infrastructure.planninginspectorate.gov.uk/projects/eastern/cambridge-waste-water-treatment-plant-relocation/>

Volume 1 – Application Information

1.1 Application Letter – A covering letter to accompany the application.

1.2 Application Form – The formal application form for the Proposed Development.

1.3 Guide to the application – Provides a guide to the application for the Cambridge Waste Water Relocation Project with a live tracker to track the version history of application documents.

1.4 Glossary – An explanation of terminology used within the application documents for consistency purposes.

1.5 Copies of newspaper notices - Shows the newspaper notices publicising consultation.

1.6 Notification under S.46 - Letter to The Planning Inspectorate stating our intent to apply for a Development Consent Order.

1.7 Section 55 Checklist - Explains how the application satisfies the requirements for acceptance.

1.8 Schedule of Amendments – Sets out the feedback received within the Section 51 Advice letter and details how we have actioned that feedback and what documents have been revised as a result of those actions

Volume 2 – Draft Development Consent Order

2.1 Draft Development Consent Order - Contains a list of all the work we propose to do and what we will do if consent is granted as well as the powers being sought to construct the Proposed Development.

2.2 Explanatory Memorandum - Explains the purpose and effect of each provision in the draft Development Consent Order (explaining, for example, why it is considered necessary).

Volume 3 – Compulsory Acquisition Information

3.1 Statement of Reasons - Provides an explanation of why we may require legal powers to compulsory purchase land to build the Proposed Development.

3.2 Funding Statement - Explains how the development including any compulsory purchase acquisitions, is proposed to be funded.

3.3 Book of Reference - Identifies everyone who has a legal interest in the land affected by our proposals. Category 1, 2 and 3.

Volume 4 – Drawings and Plans

4.1 Location and Scheme Order Limits Plan – Identifies the boundaries referred to as the Scheme Order Limits for the Proposed Development.

4.2 General Arrangement Plans – Depict the arrangement of the Proposed Development we are seeking consent for.

4.3 Works Plans - Identifies the Scheme Order Limits and the location of the works for which the development consent is sought.

4.4 Land Plans - Plans showing the boundary within which we propose to build the Proposed Development and the land owned by different people.

4.5 Special Category Land Plans and Crown Land Plans – Plans showing the area of land owned by the Crown and other parties defined as Special Category.

4.6 Rights of Way Plans - Plans showing any changes proposed to public roads, footpaths and bridleways and access to these.

4.7 Access and Traffic Regulation Order Plans - Presents the location / extents of Traffic Regulation Order powers to be acquired through the Development Consent Order.

4.8 Hedgerow Regulations and Tree Preservation Plans - Presents the location / extents of hedgerows, meeting Hedgerow Regulations 1997 criteria, to be physically affected by the Proposed Development through powers in the Development Consent Order, which will disapply the need to seek Hedgerow Regulations 1997 consent for those hedgerows.

4.9 Design Plans - Proposed Waste Water Treatment Works – Indicative detailed plans of the gateway building and workshop for which we are seeking consent for.

4.10 Design Plans - Buildings - Indicative detailed plans of the proposed WWTP for which we are seeking consent for.

4.11 Design Plans - Highways & Site Access- Indicative detailed plans of the permeant site access and highways improvements for which we are seeking consent for.

4.12 Design Plans – Waste Water Transfer Tunnel & Longitudinal Section - Indicative detailed plans of transfer tunnel from the existing Cambridge WWTP to the proposed WWTP.

4.13 Design Plans - Outfall & Final Effluent and Storm Pipeline - Indicative detailed plans of the outfall and final effluent and storm pipeline.

4.14 Design Plans - Waterbeach Pipeline - Indicative detailed plans of the twin pipelines (rising mains).

4.15 Statutory and Non-statutory Designated Sites – Plans showing the locations of statutory and non-statutory designated sites in relation to the Scheme Order Limits

4.16 Habitats and Water Bodies – Plans showing the locations of various habitats as required by the APFP regulations 5(2)l and water bodies from the River Basin Management Plan.

4.17 Historic Environment – Plans showing the locations of statutory and non-statutory historic designations in relation to the Scheme Order Limits

Volume 5 – Environmental Statement

5.1 Non-Technical Summary – A non-technical summary of the Environmental Statement

5.2 Environmental Statement – Technical Chapters

5.2.1 Chapter 1 Introduction - An introduction to the Environmental Statement

5.2.2 Chapter 2 Project Description - The description of the Proposed Development referred to throughout the Environmental Statement

5.2.3 Chapter 3 Alternatives - Details the need for the Proposed Development and the alternative options considered.

5.2.4 Chapter 4 Consultation – Outlines how we have consulted with statutory and non-statutory stakeholders throughout the EIA process.

5.2.5 Chapter 5 EIA Methodology - Outlines the approach and methodology adopted in the preparation of the ES

5.2.6 Chapter 6 Agricultural land and Soils – Assesses the potential impact of the Proposed Development on agricultural land and on farm enterprises operating within the proposed development.

5.2.7 Chapter 7 Air Quality – Assesses the potential impact of the Proposed Development on air quality, for example emissions to air as a result of the construction of the Proposed Development.

5.2.8 Chapter 8 Biodiversity - Assesses the potential impact of the Proposed Development on nature sites and protected habitats and species.

5.2.9 Chapter 9 Climate Resilience - Assesses the potential impacts of climate change on the Proposed Development during its operation and maintenance phase under future projected climatic conditions.

5.2.10 Chapter 10 Carbon - Assesses the potential impacts of the Proposed Development on greenhouse gas emissions (GHGs) (commonly referred to as carbon emissions) during its construction (including commissioning), operation and maintenance, and decommissioning phases (draining and cleaning of tanks).

5.2.11 Chapter 11 Community - Assesses the potential impact of the Proposed Development on the community.

5.2.12 Chapter 12 Health - Assesses the potential impact of the Proposed Development on human health.

5.2.13 Chapter 13 Historic Environment - Assesses the potential impact of the Proposed Development on archaeological remains and heritage assets.

5.2.14 Chapter 14 Land Quality - Assesses the risk of ground contamination.

5.2.15 Chapter 15 Landscape and Visual Amenity - Assesses the potential impact of the Proposed Development on features and characteristics that shape the landscape and important views.

5.2.16 Chapter 16 Material Resources and Waste - Assesses the potential impact of the Proposed Development on material resources and waste, for example the potential impact upon local landfill capacity as a result of waste generated by the Proposed Development.

5.2.17 Chapter 17 Noise and Vibration - Assesses the potential impact of noise and vibration generated as result of the construction and operation of the Proposed Development.

5.2.18 Chapter 18 Odour - Assesses the potential impact of odour emitted as result of the operation of the Proposed Development.

5.2.19 Chapter 19 Traffic and Transport - Assess the potential impact of the Proposed Development on the transport network such as roads, public rights of way, footpaths, public bridleways, byways, railways, rivers and cycle routes.

5.2.20 Chapter 20 Water Resources - Assesses the potential impact of the Proposed Development on flooding and water quality.

5.2.21 Chapter 21 Major Accidents and Disasters – An assessment of the vulnerability of the Proposed Development to major accidents and disasters.

5.2.21 Chapter 22 Cumulative Effects – An assessment of how the effects of the Proposed Development could combined with other existing and/or approved developments.

5.3 Environmental Statement – Book of Figures

5.3 Technical Chapter figures - Figures referred to in the Chapters of the Environmental Statement.

5.4 Environmental Statement - Appendices

5.4 Technical Chapter Appendices – Baseline information, supporting studies and management plans that either inform the assessment, support the conclusions of the assessment or secure commitments to mitigation relied upon within the Environmental Statement.

Volume 6 – Reports and Statements

6.1 Consultation Report - Provides an account of the pre-application consultation undertaken on the scheme. Including statutory consultees under sections 42, 47 and 48 of the PA2008. The document also summarises the relevant responses received as part of the pre-application consultation, and how these have been taken into account in the DCO Design.

6.1.1 to 6.1.34 Consultation Report Appendices – Presents evidence that demonstrates compliance with the requirements of The Planning Act 2008.

Volume 7 – Other Documents

7.1 Consents and Other Permits Register - Lists and briefly describes any other consents, licenses and permits that the Proposed Development might need to enable it to be constructed and operated.

7.2 Statement of Requirement - Describes what is required from a new waste water treatment plant from a technical, process and operational perspective to inform the subsequent site selection process.

7.3 Site Selection Report (Non-technical Summary) – Details the assessment methodology and subsequent assessment of the short-listed sites for the proposed development.

7.4 Statement of Community Consultation – Sets out how we proposed to consult people living with in the vicinity of the Proposed Development about new proposals.

7.5 Planning Statement - Overall Planning justification for the Proposed Development in the context of NPS policy framework

7.6 Design and Access Statement - Description of design components of scheme and summary of how design has been developed through process.

7.7 Statement of Commonality - Sets out where the common areas are between Statements of Common Ground. This document will be a live document which is updated during the examination process. ***These will be submitted post submission.***

7.8 Community Liaison Plan – Outlines our approach to engaging and notifying members of the public and stakeholders during the construction phase.

7.9 Draft Section 106 Agreement - Agreement with the Local Planning Authority to secure certain mitigation measures that can't be secured through provisions of

the Development Consent Order (e.g. payment of money, offsite mitigation).
These will be submitted post submission.

7.10 Commitments Register - Presents the mitigation measures outlined in the EIA process and how they will be secured as part of the DCO. ***These will be submitted post submission.***

7.11 Initial Equalities Impact Assessment - Sets scope for the Equalities Impact Assessment.

7.12 Equalities Impact Assessment - Provides a detailed assessment of any potential equalities effects that would be generated by the Proposed Development.

7.13 Statutory Nuisance Statement – Describes the relevant nuisances as defined in the Environmental Protection Act 1990 which are a result of the Proposed Development.

7.14 Statements of Common Ground – Statements of Common Ground are an established means in the planning process of allowing all parties to identify and so focus on specific issues that may need to be addressed during the examination. ***These will be submitted post submission.***

3 Master Document List and Revision History

3.1.1 Table 3.1 below provides a comprehensive live list of the application documents submitted to date. As the DCO application progresses through the acceptance and examination phases the version history and submission dates will updated accordingly. For ease of navigation the documents are set out in the colour coded and numbered volumes presented in Section 2 of this document. Colour coded rows also indicate the documents status as per below.

Document Status:

Version has been superseded

Latest version

**New documentation not part of the original
submission**

Table 3.1: Master list of documents submitted to The Planning Authority

Master Document List - Submissions made to the Planning Inspectorate						
Application Document Reference	PINS Ref	Version	Submission Date	DELIVERABLE (TITLE)	Short description of the change	Hyperlink to last published version
VOLUME 1 - APPLICATION INFORMATION						
1.1	APP-001	02	April 2023	Application Letter		https://infrastructure.planninginspectorate.gov.uk/wp-content/uploads/projects/WW010003/WW010003-000533-1.1%20Application%20Letter.pdf
1.2	APP-002	02	April 2023	Application Form		https://infrastructure.planninginspectorate.gov.uk/wp-content/uploads/projects/WW010003/WW010003-000534-1.2%20Application%20Form.pdf
1.3	APP-003	02	April 2023	Guide to the application		https://infrastructure.planninginspectorate.gov.uk/wp-content/uploads/projects/WW010003/WW010003-000535-1.3%20Guide%20to%20the%20Application.pdf
1.3	AS-009	03	September 2023	Guide to the application	Master Document List updated to reflect new or updated submissions made to the Planning Inspectorate on the 29th of September 2023	https://infrastructure.planninginspectorate.gov.uk/wp-content/uploads/projects/WW010003/WW010003-001233-1.3%20Guide%20to%20the%20Application.pdf
1.3	AS-138	04	16 October 2023	Guide to the application	Master Document List updated to reflect updated submissions made to the Planning Inspectorate on the 16th of October as part of the Change Application.	https://infrastructure.planninginspectorate.gov.uk/wp-content/uploads/projects/WW010003/WW010003-001273-1.3%20Guide%20to%20the%20application%20E2%80%93%20change%20request.pdf
1.3		05	20 November 2023	Guide to application	Master Document List updated to reflect updated submissions made to the Planning Inspectorate for Deadline 1 on the 20 November 2023.	
1.4	APP-004	02	April 2023	Glossary		https://infrastructure.planninginspectorate.gov.uk/wp-content/uploads/projects/WW010003/WW010003-000527-1.4%20Generic%20Glossary.pdf
1.5	APP-005	01	April 2023	Copies of newspaper notices		https://infrastructure.planninginspectorate.gov.uk/wp-content/uploads/projects/WW010003/WW010003-000528-1.5%20Copies%20of%20newspaper%20notices.pdf
1.6	APP-006	01	April 2023	Notification under S.46		https://infrastructure.planninginspectorate.gov.uk/wp-content/uploads/projects/WW010003/WW010003-000529-1.6%20Notification%20under%20S.%2046.pdf
1.7	APP-007	01	April 2023	Section 55 Checklist		https://infrastructure.planninginspectorate.gov.uk/wp-content/uploads/projects/WW010003/WW010003-000529-1.6%20Notification%20under%20S.%2046.pdf

1.8	APP-008	01	April 2023	Schedule of Amendments to the DCO application		https://infrastructure.planninginspectorate.gov.uk/wp-content/uploads/projects/WW010003/WW010003-000531-1.8%20Schedule%20of%20Amendments%20to%20the%20DCO%20Application.pdf
VOLUME 2 - DRAFT DEVELOPMENT CONSENT ORDER AND RELATED DOCUMENTS						
2.1	APP-009	02	April 2023	Draft Development Consent Order		https://infrastructure.planninginspectorate.gov.uk/wp-content/uploads/projects/WW010003/WW010003-000536-2.1%20Draft%20Development%20Consent%20Order.pdf
2.1	AS-010	03	29 September 2023	Draft Development Consent Order	Updated in line with the com	https://infrastructure.planninginspectorate.gov.uk/wp-content/uploads/projects/WW010003/WW010003-001103-2.1%20Draft%20Development%20Consent%20Order.pdf
2.1	AS-139	04	16 October 2023	Draft Development Consent Order	Updated to reflect the changes to the Scheme Order Limits and correct any typographical errors.	https://infrastructure.planninginspectorate.gov.uk/wp-content/uploads/projects/WW010003/WW010003-001275-2.1%20Draft%20Development%20Consent%20Order%20E2%80%93%20change%20request.pdf
2.1		05	20 November 2023	Draft Development Consent Order	Updated for deadline 1 to deal with post hearing actions and ExQ responses	
2.1	AS-011	03	29 September 2023	Draft Development Consent Order (tracked)	Tracked changes against origi	https://infrastructure.planninginspectorate.gov.uk/wp-content/uploads/projects/WW010003/WW010003-001234-2.1%20Draft%20Development%20Consent%20Order%20(tracked).pdf
2.1	AS-140	04	16 October 2023	Draft Development Consent Order (tracked)	Tracked against the Procedur	https://infrastructure.planninginspectorate.gov.uk/wp-content/uploads/projects/WW010003/WW010003-001274-2.1%20Draft%20Development%20Consent%20Order%20(Tracked)%20E2%80%93%20change%20request.pdf
2.1		05	20 November 2023	Draft Development Consent Order (tracked)	Tracked changes against submission dated 16 October 2023 (version 04)	
2.2	APP-010	02	April 2023	Explanatory memorandum		https://infrastructure.planninginspectorate.gov.uk/wp-content/uploads/projects/WW010003/WW010003-000537-2.2%20Explanatory%20Memorandum.pdf
2.2		03	20 November 2023	Explanatory memorandum	Updated for deadline 1 to deal with post hearing actions and ExQ responses	
2.3	APP-011	02	April 2023	DCO Validation Report		https://infrastructure.planninginspectorate.gov.uk/wp-content/uploads/projects/WW010003/WW010003-000538-2.3%20DCO%20Validation%20Report.pdf
2.4	AS-012	01	29 September 2023	DCO Changes Tracker		https://infrastructure.planninginspectorate.gov.uk/wp-content/uploads/projects/WW010003/WW010003-001104-2.4%20DCO%20Changes%20Tracker.pdf

2.4	AS-141	02	16 October 2023	DCO Changes Tracker	Updated to reflect the changes made to the dDCO	https://infrastructure.planninginspectorate.gov.uk/wp-content/uploads/projects/WW010003/WW010003-001277-2.4%20DCO%20Changes%20Tracker%20E2%80%93%20change%20request.pdf
2.4		03	20 November 2023	DCO Changes Tracker	Updated to reflect the changes made to the dDCO version 04	
2.4	AS-142	02	16 October 2023	DCO Changes Tracker (tracked)	Tracked against the Procedure	https://infrastructure.planninginspectorate.gov.uk/wp-content/uploads/projects/WW010003/WW010003-001276-2.4%20DCO%20Changes%20Tracker%20(Tracked)%20E2%80%93%20change%20request.pdf
2.4		03	20 November 2023	DCO Changes Tracker (tracked)	Tracked changes against submission dated 16 October 2023	
VOLUME 3 - COMPULSORY ACQUISITION INFORMATION						
3.1	APP-012	02	April 2023	Statement of Reasons		https://infrastructure.planninginspectorate.gov.uk/wp-content/uploads/projects/WW010003/WW010003-000541-3.1%20Statement%20of%20Reasons.pdf
3.1	AS-013	03	September 2023	Statement of Reasons	Updated to provide a clearer version of Figure 1.1 and Paragraph 9.1.3 has been updated to reference the Conservation of Habitats and Species Regulations 2017.	https://infrastructure.planninginspectorate.gov.uk/wp-content/uploads/projects/WW010003/WW010003-001235-3.1%20Statement%20of%20Reasons.pdf
3.1	AS-143	04	16 October 2023	Statement of Reasons	Updated to reflect the changes to the Order Limits in the area of the proposed new Waterbeach Station	https://infrastructure.planninginspectorate.gov.uk/wp-content/uploads/projects/WW010003/WW010003-001279-3.1%20Statement%20of%20Reasons%20E2%80%93%20change%20request.pdf
3.1		05	20 November 2023	Statement of Reasons	Updated to reflect changes incorporated into other Deadline 1 submission documents.	
3.1	AS-014	03	September 2023	Statement of Reasons (tracked)	Tracked changes against original	https://infrastructure.planninginspectorate.gov.uk/wp-content/uploads/projects/WW010003/WW010003-001238-3.1%20Statement%20of%20Reasons%20(tracked).pdf
3.1	AS-144	04	16 October 2023	Statement of Reasons (tracked)	Tracked against the Procedure	https://infrastructure.planninginspectorate.gov.uk/wp-content/uploads/projects/WW010003/WW010003-001278-3.1%20Statement%20of%20Reasons%20(tracked)%20E2%80%93%20change%20request.pdf
3.1		05	20 November 2023	Statement of Reasons (tracked)	Tracked against the 16th October version	
3.2	APP-013	02	April 2023	Funding Statement		https://infrastructure.planninginspectorate.gov.uk/wp-content/uploads/projects/WW010003/WW010003-000542-3.2%20Funding%20Statement.pdf

3.3	APP-014	02	April 2023	Book of Reference		https://infrastructure.planninginspectorate.gov.uk/wp-content/uploads/projects/WW010003/WW010003-000540-3-3%20Book%20of%20Reference.pdf
3.3	AS-015	03	April 2023	Book of Reference	Amended to comply with Procedural Decision dated 10.08.2023.	https://infrastructure.planninginspectorate.gov.uk/wp-content/uploads/projects/WW010003/WW010003-001236-3-3%20Book%20of%20Reference.pdf
3.3	AS-145	04	16 October 2023	Book of Reference	Updated to reflect the changes to the Order Limits in the area of the proposed new Waterbeach Station	https://infrastructure.planninginspectorate.gov.uk/wp-content/uploads/projects/WW010003/WW010003-001281-3-3%20Book%20of%20Reference%20E2%80%93%20change%20request.pdf
3.3		05	20 November 2023	Book of Reference	Updated to reflect changes incorporated into other Deadline 1 submission documents.	
3.3	AS-016	03	April 2023	Book of Reference (tracked)	Tracked changes against original	https://horizonweb.planninginspectorate.gov.uk/webdav/nodes/39216875/Additional%20Submissions%20-%203%20Book%20of%20Reference%20(tracked).pdf
3.3	AS-146	04	16 October 2023	Book of Reference (tracked)	Tracked changes against original	https://infrastructure.planninginspectorate.gov.uk/wp-content/uploads/projects/WW010003/WW010003-001280-3-3%20Book%20of%20Reference%20(tracked)%20E2%80%93%20change%20request.pdf
3.3		05	20 November 2023	Book of Reference (tracked)	Tracked against the 16th October version	
3.4	AS-147	01	16 October 2023	Schedule of Changes to the Book of Reference		https://infrastructure.planninginspectorate.gov.uk/wp-content/uploads/projects/WW010003/WW010003-001282-3-4%20Schedule%20of%20changes%20to%20the%20Book%20of%20reference%20E2%80%93%20change%20request.pdf
3.4		02	20 November 2023	Schedule of Changes to the Book of Reference	Updated to reflect changes incorporated into other Deadline 1 submission documents.	
3.5		01	20 November 2023	Compulsory Acquisition (CA) Schedule		
3.6		01	20 November 2023	Statutory Undertakers Progress Schedule		
VOLUME 4 - DRAWINGS/PLANS						
4.1 Location and Scheme Order Limits Plans						
4.1	AS-148	C01	April 2023	Location and Scheme Order Limits Plan		https://infrastructure.planninginspectorate.gov.uk/wp-content/uploads/projects/WW010003/WW010003-000557-4-1%20Location%20and%20Scheme%20Order%20Limits%20Plan.pdf
4.1		C02	16 October 2023	Location and Scheme Order Limits Plan	Key Plan updated to reflect changes to the Order Limits in the area of the proposed new Waterbeach station	https://infrastructure.planninginspectorate.gov.uk/wp-content/uploads/projects/WW010003/WW010003-001283-4-1%20Location%20and%20Scheme%20Order%20Limits%20Plan%20E2%80%93%20change%20request.pdf

4.2 General Arrangement Plans						
4.2.0	AS-149	C01	April 2023	General Arrangement Plans – Key Plan		
4.2.0		C02	16 October 2023	General Arrangement Plans - Key Plan	Key Plan updated to reflect changes to the Order Limits in the area of the proposed	
4.2.1		C01	April 2023	General Arrangement Plans - Sheet 1		
4.2.2		C01	April 2023	General Arrangement Plans - Sheet 2		
4.2.3		C01	April 2023	General Arrangement Plans - Sheet 3		
4.2.4		C01	April 2023	General Arrangement Plans - Sheet 4		
4.2.5		C01	April 2023	General Arrangement Plans - Sheet 5		
4.2.6		C01	April 2023	General Arrangement Plans - Sheet 6		
4.2.7		C01	April 2023	General Arrangement Plans - Sheet 7		
4.2.8		C01	April 2023	General Arrangement Plans - Sheet 8		
4.2.9		C01	April 2023	General Arrangement Plans - Sheet 9		
4.2.10		C01	April 2023	General Arrangement Plans – Sheet 10		
4.2.10	C02	16 October 2023	General Arrangement Plans - Sheet 10	Sheet 10 updated to reflect changes to the Order Limits in the area of the proposed new Waterbeach station		
4.3 Works Plans						
4.3.0		C02	April 2023	Works Plans – Key Plan		
4.3.0		C03	16 October 2023	Works Plans - Key Plan	Key Plan updated to reflect changes to the Order Limits in the area of the proposed	
4.3.1		C02	April 2023	Works Plans - Sheet 1		
4.3.2		C02	April 2023	Works Plans - Sheet 2		
4.3.3		C02	April 2023	Works Plans - Sheet 3		
4.3.4		C02	April 2023	Works Plans - Sheet 4		
4.3.5		C02	April 2023	Works Plans - Sheet 5		
4.3.6		C02	April 2023	Works Plans - Sheet 6		
4.3.7		C02	April 2023	Works Plans - Sheet 7		
4.3.8		C02	April 2023	Works Plans - Sheet 8		
4.3.9		C02	April 2023	Works Plans - Sheet 9		
4.3.10		C02	April 2023	Works Plans – Sheet 10		
4.3.10	C03	16 October 2023	Works Plans - Sheet 10	Sheet 10 updated to reflect changes to the Order Limits in the area of the proposed new Waterbeach station and the inclusion of the construction compound in Works No. 34		
4.4 Land Plans						
4.4.0		01	April 2023	Land Plans – Key Plan		
4.4.0		02	20 November 2023	Land Plans - Key Plan	Key Plan updated to reflect changes to the Order Limits	
4.4.1		01	April 2023	Land Plans - Sheet 1		
4.4.2		03	20 November 2023	Land Plans - Sheet 2	Sheet 2 amended to reflect changes to parcels 019a, 019k, 019l and the addition of 019n	
4.4.3		01	April 2023	Land Plans - Sheet 3		
4.4.4		01	April 2023	Land Plans - Sheet 4		
					https://infrastructure.planninginspectorate.gov.uk/wp-	

4.4.5	AS-151	01	April 2023	Land Plans - Sheet 5			content/uploads/projects/WW010003/WW01003-001286-4.4%20Land%20Plans%20%E2%80%93%20change%20request.pdf
4.4.6		01	April 2023	Land Plans - Sheet 6			
4.4.7		01	April 2023	Land Plans - Sheet 7			
4.4.8		01	April 2023	Land Plans - Sheet 8			
4.4.9		01	April 2023	Land Plans - Sheet 9			
4.4.10		01	April 2023	Land Plans - Sheet 10			
4.4.10		02	16 October 2023	Land Plans - Sheet 10		Sheet 10 updated to reflect changes to the Order Limits in the area of the proposed new Waterbeach station and changes in rights to plots 070b and 071b	
4.5 Crown Land Plans							
4.5.1	AS-152	01	April 2023	Special Category Land Plans and Crown Land Plans - Sheet 1			https://infrastructure.planninginspectorate.gov.uk/wp-content/uploads/projects/WW010003/WW01003-001287-4.5%20Special%20Category%20Land%20and%20Crown%20Land%20Plans%20%E2%80%93%20change%20request.pdf
4.5.1		02	20 November 2023	Crown Land Plans - Sheet 1		Renamed at ExA's request	
4.5.2		01	April 2023	Special Category Land Plans and Crown Land Plans - Sheet 2			
4.5.2		02	16 October 2023	Special Category Land Plans and Crown Land Plans - Sheet 2		the Order Limits in the area of	
4.5.2		03	20 November 2023	Crown Land Plans - Sheet 2		Renamed at ExA's request	
4.6 Rights of Way Plans							
4.6.0	AS-153	C01	April 2023	Rights of Way Plans - Key Plan			
4.6.0		C02	16 October 2023	Rights of Way Plans - Key Plan		Key Plan updated to reflect changes to the Order Limits in the area of the proposed	
4.6.1		C01	April 2023	Rights of Way Plans - Sheet 1			
4.6.2		C01	April 2023	Rights of Way Plans - Sheet 2			
4.6.2		C02	20 November 2023	Rights of Way Plans - Sheet 2			
4.6.3		C01	April 2023	Rights of Way Plans - Sheet 3			
4.6.4		C01	April 2023	Rights of Way Plans - Sheet 4			https://infrastructure.planninginspectorate.gov.uk/wp-content/uploads/projects/WW010003/WW01003-001288-4.6%20Rights%20of%20Way%20Plans%20%E2%80%93%20change%20request.pdf
4.6.5		C01	April 2023	Rights of Way Plans - Sheet 5			
4.6.6		C01	April 2023	Rights of Way Plans - Sheet 6			
4.6.7		C01	April 2023	Rights of Way Plans - Sheet 7			
4.6.8		C01	April 2023	Rights of Way Plans - Sheet 8			
4.6.8		C02	September 2023	Rights of Way Plans - Sheet 8		FP130/8 changed to BW130/8	
4.6.9		C01	April 2023	Rights of Way Plans - Sheet 9			
4.6.10		C01	April 2023	Rights of Way Plans - Sheet 10			
4.6.10	C02	16 October 2023	Rights of Way Plans - Sheet 10		Sheet 10 updated to reflect changes to the Order Limits in the area of the proposed		
4.7 Access and Traffic Regulation Order Plans							
4.7.0	AS-154	C01	April 2023	Access and Traffic Regulation Order Plans - Key Plan			
4.7.0		C02	16 October 2023	Access and Traffic Regulation Order Plans - Key Plan		Key Plan updated to reflect changes to the Order Limits in the area of the proposed	
4.7.1		C01	April 2023	Access and Traffic Regulation Order Plans - Sheet 1			
4.7.2		C01	April 2023	Access and Traffic Regulation Order Plans - Sheet 2			
4.7.3		C01	April 2023	Access and Traffic Regulation Order Plans - Sheet 3			
4.7.4		C01	April 2023	Access and Traffic Regulation Order Plans - Sheet 4			https://infrastructure.planninginspectorate.gov.uk/wp-content/uploads/projects/WW010003/WW01003-001289-4.7%20Access%20and%20Traffic%20Regulation
4.7.5		C01	April 2023	Access and Traffic Regulation Order Plans - Sheet 5			
4.7.6		C01	April 2023	Access and Traffic Regulation Order Plans - Sheet 6			

4.7.7		C01	April 2023	Access and Traffic Regulation Order Plans - Sheet 7		7.7%20Access%20and%20Traffic%20Regulation%20Plans%20%E2%80%93%20change%20request.pdf
4.7.8		C02	April 2023	Access and Traffic Regulation Order Plans - Sheet 8		
4.7.9		C01	April 2023	Access and Traffic Regulation Order Plans - Sheet 9		
4.7.10		C01	April 2023	Access and Traffic Regulation Order Plans - Sheet 10		
4.7.10		C02	16 October 2023	Access and Traffic Regulation Order Plans - Sheet 10	Sheet 10 updated to reflect changes to the Order Limits in the area of the proposed new Waterbeach station	
4.8 Hedgerow Regulation and Tree Preservation Plans						
4.8.0		C01	April 2023	Hedgerow Regulations and Tree Preservation Plans - Key Plan		
4.8.0		C02	16 October 2023	Hedgerow Regulations and Tree Preservation Plans - Key Plan	Key Plan updated to reflect changes to the Order Limits in the area of the proposed new Waterbeach station	
4.8.1	AS-155	C01	April 2023	Hedgerow Regulations and Tree Preservation Plans - Sheet 1		
4.8.2		C01	April 2023	Hedgerow Regulations and Tree Preservation Plans - Sheet 2		
4.8.3		C01	April 2023	Hedgerow Regulations and Tree Preservation Plans - Sheet 3		https://infrastructure.planninginspectorate.gov.uk/wp-content/uploads/projects/WW010003/WW010003-001290-
4.8.4		C01	April 2023	Hedgerow Regulations and Tree Preservation Plans - Sheet 4		
4.8.5		C01	April 2023	Hedgerow Regulations and Tree Preservation Plans - Sheet 5		
4.8.6		C01	April 2023	Hedgerow Regulations and Tree Preservation Plans - Sheet 6		
4.8.7		C01	April 2023	Hedgerow Regulations and Tree Preservation Plans - Sheet 7		
4.8.8		C01	April 2023	Hedgerow Regulations and Tree Preservation Plans - Sheet 8		
4.8.9		C01	April 2023	Hedgerow Regulations and Tree Preservation Plans - Sheet 9		
4.8.10		C01	April 2023	Hedgerow Regulations and Tree Preservation Plans - Sheet 10		
4.8.10		C02	16 October 2023	Hedgerow Regulations and Tree Preservation Plans - Sheet 10	Sheet 10 updated to reflect changes to the Order Limits in the area of the proposed new Waterbeach station	
4.9 Design Plans - Proposed Waste Water Treatment Plant						
4.9.1		C01	April 2023	Design Plans - Proposed Waste Water Treatment Plant - Site Layout Plan		
4.9.1		C02	20 November 2023	Design Plans - Proposed Waste Water Treatment Plant- Site Layout Plan	Drawing 9800 amended to show the location of the Boiler Stack.	https://infrastructure.planninginspectorate.gov.uk/wp-content/uploads/projects/WW010003/WW010003-000548-4.9%20Design%20Plans%20-%20Proposed%20Waste%20Water%20Treatment%20Plant.pdf
4.9.2	APP-023	C01	April 2023	Design Plans - Proposed Waste Water Treatment Plant - Site Layout Plan Sections A & B		
4.9.3		C01	April 2023	Design Plans - Proposed Waste Water Treatment Plant - Site Layout Plan Section C & D		
4.9.3		C02	20 November 2023	Design Plans - Proposed Waste Water Treatment Plant- Site Layout Plan Section C & D	Drawing 9802 amended to refer to a 'boiler stack' instead of 'boiler chimney' in Section C.	
4.10 Design Plans - Buildings						
4.10.1	APP-024	C01	April 2023	Design Plans - Buildings - Gateway building floor and roof plans		https://infrastructure.planninginspectorate.gov.uk/wp-content/uploads/projects/WW010003/WW010003-000549-4.10%20Design%20Plans%20-
4.10.2		C01	April 2023	Design Plans - Buildings - Gateway building elevations		
4.10.3		C01	April 2023	Design Plans - Buildings - Workshop elevation and floor and roof plans		
4.11 Design Plans - Highways						
4.11.1	APP-025	C01	April 2023	Design Plans - Highways - Horningsea Road & Proposed WWTP access layout plan		
4.11.2		C01	April 2023	Design Plans - Highways - Horningsea Road works cross section		
4.11.3		C01	April 2023	Design Plans - Highways - Proposed WWTP entrance and visitor car park layout plan		https://infrastructure.planninginspectorate.gov.uk/wp-content/uploads/projects/WW010003/WW010003-000549-4.10%20Design%20Plans%20-

4.11.4		C01	April 2023	Design Plans - Highways - Proposed WWTP entrance and visitor car park surface water drainage		003-000550-4.11%20Design%20Plans%20-%20Highways%20and%20Site%20Access.pdf
4.11.5		C01	April 2023	Design Plans - Highways - Horningsea Road & Proposed WWTP access layout plan		
4.12 Design Plans - Sewer tunnel and longitudinal section						
4.12	APP-026	C01	April 2023	Design Plan - Sewer tunnel and longitudinal section		https://www.gov.uk/government/uploads/system/uploads/attachment_data/file/674003/000551-4.12%20Design%20Plans%20-%20Sewage%20Tunnel%20and%20Longitudinal%20Sections.pdf
4.13 Design Plans - Outfall						
4.13.1	APP-027	C01	April 2023	Design Plans - Outfall - Final effluent longitudinal section		https://www.gov.uk/government/uploads/system/uploads/attachment_data/file/674003/000552-4.13%20Design%20Plans%20-%20Outfall.pdf
4.13.2		C01	April 2023	Design Plans - Outfall - Storm pipeline longitudinal section		
4.13.3		C01	April 2023	Design Plans - Outfall - Outfall layout plan		
4.13.4		C01	April 2023	Design Plans - Outfall - Outfall cross sections		
4.13.5		C01	April 2023	Design Plans - Outfall - Outfall river frontage		
4.14 Design Plans Waterbeach pipeline long sections						
4.14.0	AS-156	C01	April 2023	Design Plans - Waterbeach Pipeline Long Sections - Key Plan		https://www.gov.uk/government/uploads/system/uploads/attachment_data/file/674003/000552-4.14%20Design%20Plans%20Waterbeach%20Pipeline%20Long%20sections%20%E2%80%93%20change%20request.pdf
4.14.0		C02	16 October 2023	Design Plans - Waterbeach Pipeline Long Sections - Key Plan	Key Plan updated to reflect changes to the Order Limits in the area of the proposed new Waterbeach station	
4.14.1		C01	April 2023	Design Plans - Waterbeach Pipeline Long Sections - Sheet 1		
4.14.2		C01	April 2023	Design Plans - Waterbeach Pipeline Long Sections - Sheet 2		
4.14.3		C01	April 2023	Design Plans - Waterbeach Pipeline Long Sections - Sheet 3		
4.14.4		C01	April 2023	Design Plans - Waterbeach Pipeline Long Sections - Sheet 4		
4.14.5		C01	April 2023	Design Plans - Waterbeach Pipeline Long Sections - Sheet 5		
4.14.6		C01	April 2023	Design Plans - Waterbeach Pipeline Long Sections - Sheet 6		
4.14.7		C01	April 2023	Design Plans - Waterbeach Pipeline Long Sections - Sheet 7		
4.14.8		C01	April 2023	Design Plans - Waterbeach Pipeline Long Sections - Sheet 8		
4.14.9		C01	April 2023	Design Plans - Waterbeach Pipeline Long Sections - Sheet 9		
4.14.10		C01	April 2023	Design Plans - Waterbeach Pipeline Long Sections - Sheet 10		
4.14.11		C01	April 2023	Design Plans - Waterbeach Pipeline Long Sections - Sheet 11		
4.14.12	C01	April 2023	Design Plans - Waterbeach Pipeline Long Sections - Sheet 12			
4.14.12	C02	16 October 2023	Design Plans - Waterbeach Pipeline Long Sections - Sheet 12	Sheet 12 updated to reflect changes to the Order Limits in the area of the proposed new Waterbeach station		
4.15 Statutory and Non-statutory Designated Sites						
4.15.0	AS-157	01	April 2023	Statutory and Non-statutory Designated Sites - Key Plan		https://www.gov.uk/government/uploads/system/uploads/attachment_data/file/674003/000552-4.15%20Statutory%20and%20Non-statutory%20Designated%20Sites%20Plans%20%E2%80%93%20change%20request.pdf
4.15.0		02	16 October 2023	Statutory and Non-statutory Designated Sites - Key Plan	Key Plan updated to reflect changes to the Order Limits in the area of the proposed new Waterbeach station	
4.15.1		01	April 2023	Statutory and Non-statutory Designated Sites - Sheet 1		
4.15.1		02	16 October 2023	Statutory and Non-statutory Designated Sites - Sheet 1	Sheet 2 updated to reflect changes to the Order Limits in the area of the proposed new Waterbeach station	
4.15.2		01	April 2023	Statutory and Non-statutory Designated Sites - Sheet 2		
4.15.3	01	April 2023	Statutory and Non-statutory Designated Sites - Sheet 3			

4.15.4		01	April 2023	Statutory and Non-statutory Designated Sites - Sheet 4		
4.15.5		01	April 2023	Statutory and Non-statutory Designated Sites - Sheet 5		
4.15.6		01	April 2023	Statutory and Non-statutory Designated Sites - Sheet 6		
4.15.7		01	April 2023	Statutory and Non-statutory Designated Sites - Sheet 7		
4.15.8		01	April 2023	Statutory and Non-statutory Designated Sites - Sheet 8		
4.16 Habitats and Water Bodies						
4.16.0		01	April 2023	Habitats and Water Bodies - Key Plan		
4.16.0	AS-158	02	16 October 2023	Habitats and Water Bodies - Key Plan	Key Plan updated to reflect changes to the Order Limits in the area of the proposed new Waterbeach station	
4.16.1		01	April 2023	Habitats and Water Bodies - Sheet 1		
4.16.1		02	16 October 2023	Habitats and Water Bodies - Sheet 1	Sheet 2 updated to reflect changes to the Order Limits in the area of the proposed new Waterbeach station	https://infrastructure.planninginspectorate.gov.uk/wd-content/ipc/uploads/projects/WW010003/WW010003-001293-4.16%20Habitats%20and%20Water%20Bodies%20Plans%20%E2%80%93%20change%20request.pdf
4.16.2		01	April 2023	Habitats and Water Bodies - Sheet 2		
4.16.3		01	April 2023	Habitats and Water Bodies - Sheet 3		
4.16.4		01	April 2023	Habitats and Water Bodies - Sheet 4		
4.16.5		01	April 2023	Habitats and Water Bodies - Sheet 5		
4.16.6		01	April 2023	Habitats and Water Bodies - Sheet 6		
4.16.7		01	April 2023	Habitats and Water Bodies - Sheet 7		
4.16.8		01	April 2023	Habitats and Water Bodies - Sheet 8		
4.17 Historic Environment						
4.17.0		01	April 2023	Historic Environment - Key Plan		
4.17.0	AS-159	02	16 October 2023	Historic Environment - Key Plan	Key Plan updated to reflect changes to the Order Limits in the area of the proposed new Waterbeach station	
4.17.1		01	April 2023	Historic Environment - Sheet 1		
4.17.1		02	16 October 2023	Historic Environment - Sheet 1	Sheet 2 updated to reflect changes to the Order Limits in the area of the proposed new Waterbeach station	https://infrastructure.planninginspectorate.gov.uk/wd-content/ipc/uploads/projects/WW010003/WW010003-001294-4.17%20Historic%20Environment%20Plans%20%E2%80%93%20change%20request.pdf
4.17.2		01	April 2023	Historic Environment - Sheet 2		
4.17.3		01	April 2023	Historic Environment - Sheet 3		
4.17.4		01	April 2023	Historic Environment - Sheet 4		
4.17.5		01	April 2023	Historic Environment - Sheet 5		
4.17.6		01	April 2023	Historic Environment - Sheet 6		
4.17.7		01	April 2023	Historic Environment - Sheet 7		
4.17.8		01	April 2023	Historic Environment - Sheet 8		
4.18 Proposed Waste Water Treatment Plant, Phased Construction Layouts						
4.18		01	20 November 2023	Proposed Waste Water Treatment Plant, Phased Construction Layouts		
VOLUME 5 - ENVIRONMENTAL STATEMENT AND RELATED DOCUMENTS						
VOLUME 5.1 ENVIRONMENTAL STATEMENT - NON TECHNICAL SUMMARY						
5.1	APP-032	02	April 2023	Environmental Statement - Non Technical Summary		https://infrastructure.planninginspectorate.gov.uk/wd-content/ipc/uploads/projects/WW010003/WW010003-000739-5.1%20Non-Technical%20Summary.pdf
5.1.1		01	16 October 2023	Addendum to the Environmental Statement		
VOLUME 5.2 ENVIRONMENTAL STATEMENT - TECHNICAL CHAPTERS						

5.2.1	APP-033	02	April 2023	Chapter 1 Introduction		https://infrastructure.planninginspectorate.gov.uk/wp-content/uploads/projects/WW010003/WW010003-000609-5.2.1%20ES%20Volume%20%20Chapter%201%20Introduction.pdf
5.2.2	APP-034	02	April 2023	Chapter 2 Project Description		https://infrastructure.planninginspectorate.gov.uk/wp-content/uploads/projects/WW010003/WW010003-000620-5.2.2%20ES%20Volume%20%20Chapter%202%20Project%20Description.pdf
5.2.2		03	20 November 2023	Chapter 2 Project Description	Adjustments to 1.10.2 to align the size of the gateway building to the size that was assessed. Clarification on what is included in top sild strip on 2.1.4, 3.3.1, 3.3.2, 3.3.53, 3.3.77, 3.3.78, 3.3.79 and table 31	
5.2.3	APP-035	02	April 2023	Chapter 3 Site Selection and Alternatives		https://infrastructure.planninginspectorate.gov.uk/wp-content/uploads/projects/WW010003/WW010003-000624-5.2.3%20ES%20Volume%20%20Chapter%203%20Site%20Selection%20and%20Alternatives.pdf
5.2.3	AS-018	03	September 2023	Chapter 3 Site Selection and Alternatives	Updated to provide clearer versions of Figure 6.1 to 6.4	https://infrastructure.planninginspectorate.gov.uk/wp-content/uploads/projects/WW010003/WW010003-001111-5.2.3%20ES%20Volume%20%20Chapter%203%20Site%20Selection%20and%20Alternatives.pdf
5.2.3	AS-019	03	September 2023	Chapter 3 Site Selection and Alternatives (tracked)	Tracked changes against original	https://infrastructure.planninginspectorate.gov.uk/wp-content/uploads/projects/WW010003/WW010003-001110-5.2.3%20ES%20Volume%20%20Chapter%203%20Site%20Selection%20and%20Alternatives%20(tracked).pdf
5.2.4	APP-036	02	April 2023	Chapter 4 Consultation		https://infrastructure.planninginspectorate.gov.uk/wp-content/uploads/projects/WW010003/WW010003-000625-5.2.4%20ES%20Volume%20%20Chapter%204%20Consultation.pdf
5.2.4	AS-020	02	September 2023	Chapter 4 Consultation	Formatting updated throughout the document	https://infrastructure.planninginspectorate.gov.uk/wp-content/uploads/projects/WW010003/WW010003-001113-5.2.4%20ES%20Volume%20%20Chapter%204%20Consultation.pdf

5.2.4	AS-021	02	September 2023	Chapter 4 Consultation (tracked)	Tracked changes against original	https://infrastructure.planninginspectorate.gov.uk/wp-content/uploads/projects/WW010003/WW01003-001112-5.2.4%20ES%20Volume%20%20Chapter%204%20Consultation%20(tracked).pdf
5.2.5	APP-037	02	April 2023	Chapter 5 EIA Methodology		https://infrastructure.planninginspectorate.gov.uk/wp-content/uploads/projects/WW010003/WW01003-000626-5.2.5%20ES%20Volume%20%20Chapter%205%20EIA%20Methodology.pdf
5.2.5	AS-022	02	September 2023	Chapter 5 EIA Methodology	Removed reference to the Commitments Register from the chapter.	https://infrastructure.planninginspectorate.gov.uk/wp-content/uploads/projects/WW010003/WW01003-001115-5.2.5%20ES%20Volume%20%20Chapter%205%20EIA%20Methodology.pdf
5.2.5	AS-023	02	September 2023	Chapter 5 EIA Methodology (tracked)	Tracked changes against original	https://infrastructure.planninginspectorate.gov.uk/wp-content/uploads/projects/WW010003/WW01003-001114-5.2.5%20ES%20Volume%20%20Chapter%205%20EIA%20Methodology%20(tracked).pdf
5.2.6	APP-038	02		Chapter 6 Agricultural land and soils		https://infrastructure.planninginspectorate.gov.uk/wp-content/uploads/projects/WW010003/WW01003-000627-5.2.6%20ES%20Volume%20%20Chapter%206%20Agricultural%20Land%20and%20Soils.pdf
5.2.6	AS-024	03	September 2023	Chapter 6 Agricultural land and soils	Change to Figure references Correction to Table 2-12, Table 5-1, Table 5-2	https://infrastructure.planninginspectorate.gov.uk/wp-content/uploads/projects/WW010003/WW01003-001117-5.2.6%20ES%20Volume%20%20Chapter%206%20Agricultural%20Land%20and%20soils.pdf
5.2.6	AS-025	03	September 2023	Chapter 6 Agricultural land and soils (tracked)	Tracked changes against original	https://infrastructure.planninginspectorate.gov.uk/wp-content/uploads/projects/WW010003/WW01003-001116-5.2.6%20ES%20Volume%20%20Chapter%206%20Agricultural%20Land%20and%20soils%20(tracked).pdf
5.2.7	APP-039	01	April 2023	Chapter 7 Air Quality		https://infrastructure.planninginspectorate.gov.uk/wp-content/uploads/projects/WW010003/WW01003-000628-5.2.7%20ES%20Volume%20%20Chapter%207%20Air%20Quality.pdf
5.2.8	APP-040	02	April 2023	Chapter 8 Biodiversity		https://infrastructure.planninginspectorate.gov.uk/wp-content/uploads/projects/WW010003/WW01003-000629-5.2.8%20ES%20Volume%20%20Chapter%208%20Biodiversity.pdf

5.2.8	AS-026	03	April 2023	Chapter 8 Biodiversity	Figure references in paragraph 3.1.23, 4.2.94, assessment text and references to Bat Technical Appendix updated in line with the procedural decision comments received on 10.08.2023	https://infrastructure.planninginspectorate.gov.uk/wp-content/uploads/projects/WW010003/WW01003-001121-5.2.8%20ES%20Volume%202%20Chapter%208%20Biodiversity.pdf
5.2.8	AS-027	03	April 2023	Chapter 8 Biodiversity (tracked)	Tracked changes against original	https://infrastructure.planninginspectorate.gov.uk/wp-content/uploads/projects/WW010003/WW01003-001118-5.2.8%20ES%20Volume%202%20Chapter%208%20Biodiversity%20(tracked).pdf
5.2.9	APP-041	02	April 2023	Chapter 9 Climate resilience		https://infrastructure.planninginspectorate.gov.uk/wp-content/uploads/projects/WW010003/WW01003-000630-5.2.9%20ES%20Volume%202%20Chapter%209%20Climate%20Resilience.pdf
5.2.10	APP-042	02	April 2023	Chapter 10 Carbon		https://infrastructure.planninginspectorate.gov.uk/wp-content/uploads/projects/WW010003/WW01003-000610-5.2.10%20ES%20Volume%202%20Chapter%2010%20Carbon.pdf
5.2.11	APP-043	01	April 2023	Chapter 11 Community		https://infrastructure.planninginspectorate.gov.uk/wp-content/uploads/projects/WW010003/WW01003-000611-5.2.11%20ES%20Volume%202%20Chapter%2011%20Community.pdf
5.2.11	AS-028	02	September 2023	Chapter 11 Community	Section 3.1 updated to reflect inconsistency in footpath reference	https://infrastructure.planninginspectorate.gov.uk/wp-content/uploads/projects/WW010003/WW01003-001123-5.2.11%20ES%20Volume%202%20Chapter%2011%20Community.pdf
5.2.11	AS-029	02	September 2023	Chapter 11 Community	Tracked changes against original	https://infrastructure.planninginspectorate.gov.uk/wp-content/uploads/projects/WW010003/WW01003-001122-5.2.11%20ES%20Volume%202%20Chapter%2011%20Community%20(tracked).pdf
5.2.12	APP-044	02	April 2023	Chapter 12 Health		https://infrastructure.planninginspectorate.gov.uk/wp-content/uploads/projects/WW010003/WW01003-000612-5.2.12%20ES%20Volume%202%20Chapter%2012%20Health.pdf
5.2.13	APP-045	02	April 2023	Chapter 13 Historic environment		https://infrastructure.planninginspectorate.gov.uk/wp-content/uploads/projects/WW010003/WW01003-000613-5.2.13%20ES%20Volume%202%20Chapter%2013%20Historic%20environment.pdf

5.2.13	AS-030	03	September 2023	Chapter 13 Historic environment	The document has been updated to remove inconsistencies in asset referencing, sentences removed or updated on summary page, paragraphs updated in line with the Procedural decision comments received 10.08.23.	https://infrastructure.planninginspectorate.gov.uk/wp-content/uploads/projects/WW010003/WW010003-001125-5.2.13%20ES%20Volume%202%20Chapter%2013%20Historic%20environment.pdf
5.2.13	AS-031	03	September 2023	Chapter 13 Historic environment (tracked)	Tracked changes against original submission version dated April 2023.	https://infrastructure.planninginspectorate.gov.uk/wp-content/uploads/projects/WW010003/WW010003-001124-5.2.13%20ES%20Volume%202%20Chapter%2013%20Historic%20environment%20(tracked).pdf
5.2.13	AS-030	04	20 November 2023	Chapter 13 Historic environment	To address comments raised in ExQ1.	
5.2.13	AS-031	04	20 November 2023	Chapter 13 Historic environment (tracked)	To address comments raised in ExQ1.	
5.2.14	APP-046	01	April 2023	Chapter 14 Land quality		https://infrastructure.planninginspectorate.gov.uk/wp-content/uploads/projects/WW010003/WW010003-000614-5.2.14%20ES%20Volume%202%20Chapter%2014%20Land%20quality.pdf
5.2.14	AS-032	02	September 2023	Chapter 14 Land quality	Document updated in line with	https://infrastructure.planninginspectorate.gov.uk/wp-content/uploads/projects/WW010003/WW010003-001127-5.2.14%20ES%20Volume%202%20Chapter%2014%20Land%20quality.pdf
5.2.14	AS-033	02	September 2023	Chapter 14 Land quality (tracked)	Tracked changes against original	https://infrastructure.planninginspectorate.gov.uk/wp-content/uploads/projects/WW010003/WW010003-001126-5.2.14%20ES%20Volume%202%20Chapter%2014%20Land%20quality%20(tracked).pdf
5.2.15	APP-047	02	April 2023	Chapter 15 Landscape and visual amenity		https://infrastructure.planninginspectorate.gov.uk/wp-content/uploads/projects/WW010003/WW010003-000615-5.2.15%20ES%20Volume%202%20Chapter%2015%20Landscape%20and%20visual%20amenity.pdf
5.2.15	AS-034	03	September 2023	Chapter 15 Landscape and visual amenity	The document has been updated to correct the paragraph numbering error, Table 4-1 & 4-5 updated in line with the procedural decision comments received on 10.08.23	https://infrastructure.planninginspectorate.gov.uk/wp-content/uploads/projects/WW010003/WW010003-001129-5.2.15%20ES%20Volume%202%20Chapter%2015%20Landscape%20and%20visual%20amenity.pdf

5.2.15	AS-035	03	September 2023	Chapter 15 Landscape and visual amenity (tracked)	Tracked changes against original	https://infrastructure.planninginspectorate.gov.uk/wp-content/uploads/projects/WW010003/WW010003-001128-5.2.15%20ES%20Volume%202%20Chapter%2015%20Landscape%20and%20Visual%20Amenity%20(tracked).pdf
5.2.16	APP-048	01	April 2023	Chapter 16 Material resources waste		https://infrastructure.planninginspectorate.gov.uk/wp-content/uploads/projects/WW010003/WW010003-000616-5.2.16%20ES%20Volume%202%20Chapter%2016%20Material%20Resources%20and%20Waste.pdf
5.2.17	APP-049	02	April 2023	Chapter 17 Noise and vibration		https://infrastructure.planninginspectorate.gov.uk/wp-content/uploads/projects/WW010003/WW010003-000617-5.2.17%20ES%20Volume%202%20Chapter%2017%20Noise%20and%20vibration.pdf
5.2.17	AS-036	03	September 2023	Chapter 17 Noise and vibration	Formatting updated throughout the document	https://infrastructure.planninginspectorate.gov.uk/wp-content/uploads/projects/WW010003/WW010003-001131-5.2.17%20ES%20Volume%202%20Chapter%2017%20Noise%20and%20Vibration.pdf
5.2.17	AS-037	03	September 2023	Chapter 17 Noise and vibration (tracked)	Tracked changes against original	https://infrastructure.planninginspectorate.gov.uk/wp-content/uploads/projects/WW010003/WW010003-001130-5.2.17%20ES%20Volume%202%20Chapter%2017%20Noise%20and%20Vibration%20(tracked).pdf
5.2.18	APP-050	01	April 2023	Chapter 18 Odour		https://infrastructure.planninginspectorate.gov.uk/wp-content/uploads/projects/WW010003/WW010003-000618-5.2.18%20ES%20Volume%202%20Chapter%2018%20Odour.pdf
5.2.19	APP-051	02	April 2023	Chapter 19 Traffic and transport		https://infrastructure.planninginspectorate.gov.uk/wp-content/uploads/projects/WW010003/WW010003-000619-5.2.19%20ES%20Volume%202%20Chapter%2019%20Traffic%20and%20Transport.pdf
5.2.19	AS-038	03	September 2023	Chapter 19 Traffic and transport	Correction of reference to Operation Logistics Traffic Plan to Operation Logistics Transport Plan. Addition of cross reference to new appendix 19.10	https://infrastructure.planninginspectorate.gov.uk/wp-content/uploads/projects/WW010003/WW010003-001133-5.2.19%20ES%20Volume%202%20Chapter%2019%20Traffic%20and%20Transport.pdf
5.2.19	AS-039	03	September 2023	Chapter 19 Traffic and transport (tracked)	Tracked changes against original	https://infrastructure.planninginspectorate.gov.uk/wp-content/uploads/projects/WW010003/WW010003-001132-5.2.19%20ES%20Volume%202%20Chapter%2019%20Traffic%20and%20Transport%20(tracked).pdf

5.2.20	APP-052	02	April 2023	Chapter 20 Water resources		https://infrastructure.planninginspectorate.gov.uk/wp-content/uploads/projects/WW010003/WW010003-000621-5.2.20%20ES%20Volume%202%20Chapter%2020%20Water%20resources.pdf
5.2.20	AS-040	03	September 2023	Chapter 20 Water resources	Formatting updated throughout the document	https://infrastructure.planninginspectorate.gov.uk/wp-content/uploads/projects/WW010003/WW010003-001135-5.2.20%20ES%20Volume%202%20Chapter%2020%20Water%20resources.pdf
5.2.20	AS-041	03	September 2023	Chapter 20 Water resources (tracked)	Tracked changes against original	https://infrastructure.planninginspectorate.gov.uk/wp-content/uploads/projects/WW010003/WW010003-001134-5.2.20%20ES%20Volume%202%20Chapter%2020%20Water%20Resources%20(tracked).pdf
5.2.21	APP-053	01	April 2023	Chapter 21 Major Accidents and Disasters		https://infrastructure.planninginspectorate.gov.uk/wp-content/uploads/projects/WW010003/WW010003-000622-5.2.21%20ES%20Volume%202%20Chapter%2021%20Major%20Accidents%20and%20Disasters.pdf
5.2.21	AS-042	02	September 2023	Chapter 21 Major Accidents and Disasters	Formatting updated throughout the document	https://infrastructure.planninginspectorate.gov.uk/wp-content/uploads/projects/WW010003/WW010003-001137-5.2.21%20ES%20Volume%202%20Chapter%2021%20Major%20Accidents%20and%20Disasters.pdf
5.2.21	AS-043	02	September 2023	Chapter 21 Major Accidents and Disasters (tracked)	Tracked changes against original	https://infrastructure.planninginspectorate.gov.uk/wp-content/uploads/projects/WW010003/WW010003-001136-5.2.21%20ES%20Volume%202%20Chapter%2021%20Major%20Accidents%20and%20Disasters%20(tracked).pdf
5.2.22	APP-054	02	April 2023	Chapter 22 Cumulative Effects		https://infrastructure.planninginspectorate.gov.uk/wp-content/uploads/projects/WW010003/WW010003-000623-5.2.22%20ES%20Volume%202%20Chapter%2022%20Cumulative%20Effects%20Assessment.pdf
5.2.22	AS-044	03	September 2023	Chapter 22 Cumulative Effects	Formatting updated throughout the document	https://infrastructure.planninginspectorate.gov.uk/wp-content/uploads/projects/WW010003/WW010003-000623-5.2.22%20ES%20Volume%202%20Chapter%2022%20Cumulative%20Effects%20Assessment.pdf
5.2.22	AS-045	03	September 2023	Chapter 22 Cumulative Effects (tracked)	Tracked changes against original	https://infrastructure.planninginspectorate.gov.uk/wp-content/uploads/projects/WW010003/WW010003-001138-5.2.22%20ES%20Volume%202%20Chapter%2022%20Cumulative%20Effects%20Assessment%20(tracked).pdf
VOLUME 5.3 ENVIRONMENTAL STATEMENT - FIGURES						
5.3.6 Book of Figures - Agricultural Land and Soils						
6.1		01	April 2023	Soil Associations		

6.2	AS-049	01	April 2023	Agricultural Land Classification		
6.3		01	April 2023	Soil survey auger borehole locations		
6.4		01	April 2023	Soil type		
6.5		01	April 2023	Subsoil Nutrient Map - Magnesium		
6.5		01	September 2023	Subsoil Nutrient Map - Magnesium	Incorrect figure was provided, correct figure now incorporate therefore version number remains the same	
6.6		01	April 2023	Subsoil Nutrient Map - Phosphorus		https://infrastructure.planninginspectorate.gov.uk/wp-
6.6		01	September 2023	Subsoil Nutrient Map -Phosphorus	provided, correct figure now incorporate therefore	content/pc/uploads/projects/WW010003/WW01003-001140-
6.7		01	April 2023	Subsoil Nutrient Map - Potassium		5.3.6%20ES%20Volume%203%20Book%20of%20Figures%20Agricultural%20Land%20and%20So
6.8		01	April 2023	Topsoil Nutrient Map - Magnesium		ils.pdf
6.8		01	September 2023	Topsoil Nutrient Map - Magnesium	provided, correct figure now incorporate therefore	
6.9		01	April 2023	Topsoil Nutrient Map - Phosphorus		
6.9		01	September 2023	Topsoil Nutrient Map - Phosphorus	provided, correct figure now incorporate therefore	
6.10		01	April 2023	Topsoil Nutrient Map - Potassium		
6.11		01	April 2023	Land ownership		
6.12		01	April 2023	Land ownership		
6.13	01	April 2023	Land ownership			
6.14	01	April 2023	Land ownership			
6.15	01	April 2023	Soil associations			
5.3.7 Book of Figures - Air Quality						
7.1	APP-056	01	April 2023	Air Quality Monitoring Sites		
7.2		01	April 2023	Construction dust buffers for transfer tunnel and shafts		
7.3		01	April 2023	Trackout dust buffers for transfer tunnel and shafts		
7.4		01	April 2023	Construction dust buffers for FE pipeline to outfall		
7.5		01	April 2023	Trackout dust buffers for FE pipeline to outfall		
7.6		01	April 2023	Construction dust buffers for proposed WWTP		https://infrastructure.planninginspectorate.gov.uk/wp-
7.7		01	April 2023	Trackout dust buffers for proposed WWTP		content/pc/uploads/projects/WW010003/WW01003-000642-
7.8		01	April 2023	Construction dust buffers for Waterbeach pipeline		5.3.7%20ES%20Volume%203%20Book%20of%20Figures%20Air%20Quality.pdf
7.9		01	April 2023	Trackout dust buffers for Waterbeach pipeline		
7.10		01	April 2023	Construction dust buffers for connection shaft		
7.11		01	April 2023	Trackout dust buffers for connection shaft		
7.12		01	April 2023	Construction dust buffers for shaft 3		
7.13		01	April 2023	Trackout dust buffers for shaft 3		
5.3.8 Book of Figures - Biodiversity						
8.1		01	April 2023	Designations within 10 km		
8.2		01	April 2023	Non Statutory Designations		
8.3		01	April 2023	Veteran Oak Trees		
8.4		01	April 2023	Phase 1 habitat - Location map		
8.5		01	April 2023	Phase 1 habitat		
8.6		01	April 2023	Phase 1 habitat		
8.7		01	April 2023	Phase 1 habitat		
8.8		01	April 2023	Phase 1 habitat		
8.9		01	April 2023	Phase 1 habitat		

8.10	01	April 2023	Phase 1 habitat	
8.11	01	April 2023	Phase 1 habitat	
8.12	01	April 2023	Aquatics - River fish, macroinvertebrate and macrophyte surveys	
8.13	01	April 2023	Aquatics - RHS and MoRPh Surveys	
8.14	01	April 2023	Aquatics - Ditch and pond macroinvertebrate and macrophyte surveys in the vicinity of the Waterbeach Pipeline	
8.15	01	April 2023	Aquatics - Ditch and pond macroinvertebrate and macrophyte surveys in the vicinity of the proposed WWTP	
8.16	01	April 2023	Hedgerows - Hedgerow survey	
8.17	01	April 2023	Water voles - Scoped in Waterbodies	
8.18	01	April 2023	Water voles - Scoped out Waterbodies	
8.19	01	April 2023	Water voles - Waterbodies with installed rafts	
8.20	01	April 2023	Water voles - Field signs - Main site	
8.21	01	April 2023	Water voles - Field signs - Waterbeach	
8.22	01	April 2023	Birds - Barn Owls - Confidential	
8.23	01	April 2023	Birds - Cettis warbler	
8.24	01	April 2023	Birds - Garganey	
8.25	01	April 2023	Birds - Hobby	
8.26	01	April 2023	Birds - Kingfisher	
8.27	01	April 2023	Birds - Red Kite	
8.28	01	April 2023	Birds - Little ringed plover	
8.29	01	April 2023	Birds - Long-eared owl	
8.30	01	April 2023	Birds - Marsh Harrier	
8.31	01	April 2023	Birds - Peregrine	
8.32	01	April 2023	Birds - Turtle dove	
8.33	01	April 2023	Birds - Designated and non-designated sites	
8.34	01	April 2023	Reptiles - Survey locations	
8.35	01	April 2023	Reptiles - Survey Results overview	
8.36	01	April 2023	Reptiles - Survey results - Sheet 1	
8.37	01	April 2023	Reptiles - Survey results - Sheet 2	
8.38	01	April 2023	Reptiles - Survey results - Sheet 3	
8.39	01	April 2023	Terrestrial Invertebrates - Targeted survey sites within the existing WWTP and suitable areas adjacent to the proposed WWTP	
8.40	01	April 2023	Bats - All trees from the study area with moderate or high potential to have roosting bats	
8.40	02	September 2023	Bats - All trees from the study area with moderate or high potential to have roosting bats	Updated figure number.
8.41	01	April 2023	Bats - Survey area for bats	
8.41	02	September 2023	Bats - Survey area for bats	Updated figure number.
8.42	01	April 2023	Bats - Confirmed roosts within survey area	
8.42	02	September 2023	Bats - Confirmed roosts within survey area	Updated figure number.
8.43	01	April 2023	Bats - Static detector locations	
8.43	02	September 2023	Bats - Static detector locations	Updated figure number.
8.44	01	April 2023	Bats - All the trees subject to emergence and/or re-entry surveys	
8.44	02	September 2023	Bats - All the trees subject to emergence and/or re-entry surveys	Updated figure number.
8.45	01	April 2023	Bats - Route of Transect 1 and call density	
8.45	02	September 2023	Bats - Route of Transect 1 and call density	Updated figure number.
8.46	01	April 2023	Bats - Route of Transect 3 and call density	
8.46	02	September 2023	Bats - Route of Transect 3 and call density	Updated figure number.
8.47	01	April 2023	Bats - Route of Transect 2 and call density	

AS-050

<https://infrastructure.planninginspectorate.gov.uk/wp-content/uploads/projects/WW010003/WW010003-01-10-2023.pdf>

8.47	02	September 2023	Bats - Route of Transect 2 and call density	Updated figure number.	003-001142-5.3.8%20ES%20Volume%203%20Book%20of%20Figures%20Biodiversity.pdf
8.48	01	April 2023	Bats - Barbastelle and Myotis species calls recorded during all surveys		
8.48	02	September 2023	Bats - Barbastelle and Myotis species calls recorded during all surveys	Updated figure number.	
8.49	01	April 2023	Bats - Existing Cambridge WWTP (Transect 1) - Visit 1		
8.49	02	September 2023	Bats - Existing Cambridge WWTP (Transect 1) - Visit 1	Updated figure number.	
8.50	01	April 2023	Bats - Existing Cambridge WWTP (Transect 1) - Visit 2		
8.50	02	September 2023	Bats - Existing Cambridge WWTP (Transect 1) - Visit 2	Updated figure number.	
8.51	01	April 2023	Bats - Existing Cambridge WWTP (Transect 1) - Visit 3		
8.51	02	September 2023	Bats - Existing Cambridge WWTP (Transect 1) - Visit 3	Updated figure number.	
8.52	01	April 2023	Bats - Existing Cambridge WWTP (Transect 1) - Visits combined		
8.52	02	September 2023	Bats - Existing Cambridge WWTP (Transect 1) - Visits combined	Updated figure number.	
8.53	01	April 2023	Bats - Proposed Development (Transect 2) - Visit 1		
8.53	02	September 2023	Bats - Proposed Development (Transect 2) - Visit 1	Updated figure number.	
8.54	01	April 2023	Bats - Proposed Development (Transect 2) - Visit 2		
8.54	02	September 2023	Bats - Proposed Development (Transect 2) - Visit 2	Updated figure number.	
8.55	01	April 2023	Bats - Proposed Development (Transect 2) - Visit 3		
8.55	02	September 2023	Bats - Proposed Development (Transect 2) - Visit 3	Updated figure number.	
8.56	01	April 2023	Bats - Proposed Development (Transect 2) - Visits combined		
8.56	02	September 2023	Bats - Proposed Development (Transect 2) - Visits combined	Updated figure number.	
8.57	01	April 2023	Bats - PRoW, G040 and R037 (Transect 3) - Visit 1		
8.57	02	September 2023	Bats - PRoW, G040 and R037 (Transect 3) - Visit 1	Updated figure number.	
8.58	01	April 2023	Bats - PRoW, G040 and R037 (Transect 3) - Visit 2		
8.58	02	September 2023	Bats - PRoW, G040 and R037 (Transect 3) - Visit 2	Updated figure number.	
8.59	01	April 2023	Bats - PRoW, G040 and R037 (Transect 3) - Visit 3		
8.59	02	September 2023	Bats - PRoW, G040 and R037 (Transect 3) - Visit 3	Updated figure number.	
8.60	01	April 2023	Bats - PRoW, G040 and R037 (Transect 3) - Visits combined		
8.60	02	September 2023	Bats - PRoW, G040 and R037 (Transect 3) - Visits combined	Updated figure number.	
8.61	01	April 2023	Bats - Waterbeach pipeline transect data from June - north transect		
8.61	02	September 2023	Bats - Waterbeach pipeline transect data from June - north transect	Updated figure number.	
8.62	01	April 2023	Bats - Waterbeach pipeline transect data from July - north transect		
8.62	02	September 2023	Bats - Waterbeach pipeline transect data from July - north transect	Updated figure number.	
8.63	01	April 2023	Bats - Waterbeach pipeline transect data from August - north transect		
8.63	02	September 2023	Bats - Waterbeach pipeline transect data from August - north transect	Updated figure number.	
8.64	01	April 2023	Bats - Waterbeach pipeline north transect data - combined visits		
8.64	02	September 2023	Bats - Waterbeach pipeline north transect data - combined visits	Updated figure number.	
8.65	01	April 2023	Bats - Waterbeach pipeline transect data from June - middle transect		
8.65	02	September 2023	Bats - Waterbeach pipeline transect data from June - middle transect	Updated figure number.	
8.66	01	April 2023	Bats - Waterbeach pipeline transect data from August - middle transect		
8.66	02	September 2023	Bats - Waterbeach pipeline transect data from August - middle transect	Updated figure number.	
8.67	01	April 2023	Bats - Waterbeach pipeline middle transect data - combined visits		
8.67	02	September 2023	Bats - Waterbeach pipeline middle transect data - combined visits	Updated figure number.	
8.68	01	April 2023	Bats - Waterbeach pipeline transect data from June - South transect		
8.68	02	September 2023	Bats - Waterbeach pipeline transect data from June - South transect	Updated figure number.	
8.69	01	April 2023	Bats - Waterbeach pipeline transect data from August - South transect		
8.69	02	September 2023	Bats - Waterbeach pipeline transect data from August - South transect	Updated figure number.	
8.70	01	April 2023	Bats - Waterbeach pipeline south transect data - combined visits		
8.70	02	September 2023	Bats - Waterbeach pipeline south transect data - combined visits	Updated figure number.	
8.71	01	April 2023	Badgers - Badger evidence - Main site		
8.71	02	September 2023	Badgers - Badger evidence - Main site	Updated figure number.	
8.72	01	April 2023	Badgers - Badger evidence - Waterbeach		

8.72		02	September 2023	Badgers - Badger evidence - Waterbeach	Updated figure number.	
8.73		01	April 2023	Badgers - Badger sett locations		
8.73		02	September 2023	Badgers - Badger sett locations	Updated figure number.	
8.74		01	April 2023	Otters - Scoped in waterbodies		
8.75		01	April 2023	Otters - Scoped out waterbodies		
8.76		01	April 2023	Otter - field signs		
8.77		01	April 2023	NVC - NVC communities		
8.78		01	April 2023	NVC - NVC rare species		
8.79		01	April 2023	Great Crested Newts - HSI category		
8.80		01	April 2023	Great Crested Newts - eDNA results		
5.3.11 Book of Figures - Community						
11.1	AS-046	01	April 2023	Community Study Area		
11.2		01	April 2023	Proportion of Population aged under 16		
11.3		01	April 2023	Proportion of Population aged 16 to 24		
11.4		01	April 2023	Proportion of Population aged 16 to 64		
11.5		01	April 2023	Proportion of Population aged 65 and over		
11.6		01	April 2023	Index of Multiple Deprivation		
11.7		01	April 2023	Residential Properties		
11.8		01	April 2023	Businesses		
11.9		01	April 2023	Community Facilities		
11.10		01	April 2023	Open Space and recreational areas		
11.11		01	April 2023	Public Rights of Way		
11.11		02	September 2023	Public Rights of Way	The presentation of the figure	
5.3.12 Book of Figures - Health						
12.1	APP-059	01	April 2023	Health study area		
12.2		01	April 2023	Proportion of population aged under 16 years		
12.3		01	April 2023	Proportion of population aged 16 to 24 years		
12.4		01	April 2023	Proportion of population aged 16 to 64 years		
12.5		01	April 2023	Proportion of population aged 65 years and over		
12.6		01	April 2023	Income deprivation		
12.7		01	April 2023	Proportion of population living with a long-term health problem or disability		
5.3.13 Book of Figures - Historic Environment						
13.1	AS-047	01	April 2023	Built Heritage (1)		
13.1		02	September 2023	Built Heritage (1)	with other Built Heritage	
13.2		01	April 2023	Built Heritage (2)		
13.3		01	April 2023	Built Heritage (3)		
13.4		01	April 2023	Built Heritage (4)		
13.5		01	April 2023	Built Heritage (5)		
13.6		01	April 2023	Built Heritage (6)		
13.7		01	April 2023	Conservation Areas		
13.8		01	April 2023	Nearest RPGs		
13.9		01	April 2023	Scheduled Monuments		
13.9			02	September 2023	Scheduled Monuments	Figure updated to show the Scheme Order Limits
13.10		01	April 2023	Non-Designated Archaeology 1		
13.11		01	April 2023	Non-Designated Archaeology 2		
13.12		01	April 2023	Non-Designated Archaeology 3		
13.13		01	April 2023	Non-Designated Archaeology 4		
13.14	01	April 2023	Non-Designated Archaeology 5			
13.15	01	April 2023	Non-Designated Archaeology 6			

<https://infrastructure.planninginspectorate.gov.uk/wp-content/uploads/projects/WW010003/WW01003-001143-5.3.11%20ES%20Volume%203%20Book%20of%20Figures%20Community.pdf>

<https://infrastructure.planninginspectorate.gov.uk/wp-content/uploads/projects/WW010003/WW01003-000632-5.3.12%20ES%20Volume%203%20Book%20of%20Figures%20Health.pdf>

<https://infrastructure.planninginspectorate.gov.uk/wp-content/uploads/projects/WW010003/WW01003-001144-5.3.13%20ES%20Volume%203%20Book%20of%20Figures%20Historic%20Environment.pdf>

5.3.14 Book of Figures - Land Quality						
14.1	APP-061	01	April 2023	Contaminated Land		
14.2		01	April 2023	Mineral Safeguarding Area		https://infrastructure.planninginspectorate.gov.uk/wp-content/uploads/projects/WW010003/WW010003-000634-5.3.14%20ES%20Volume%203%20Book%20of%20Figures%20Land%20Quality.pdf
14.3		01	April 2023	Exploratory Boreholes Location Plan		
14.4		01	April 2023	Exploratory Boreholes Locations		
14.5		01	April 2023	Exploratory Boreholes Locations		
14.6		01	April 2023	Exploratory Boreholes Locations		
14.7		01	April 2023	Exploratory Boreholes Locations		
5.3.15 Book of Figures - Landscape and Visual Amenity						
15.1	AS-048	01	April 2023	ZTV Year 1 35K		
15.2		01	April 2023	ZTV Year 15 35K		https://infrastructure.planninginspectorate.gov.uk/wp-content/uploads/projects/WW010003/WW010003-001145-5.3.15%20ES%20Volume%203%20Book%20of%20Figures%20Landscape%20and%20Visual%20Amenity.pdf
15.3		01	April 2023	Landscape Designations 35K		
15.4		01	April 2023	Topography Study Area 35K		
15.5		01	April 2023	Landscape Character 35K		
15.6		01	April 2023	Viewpoints Locations 35K		
15.6		02	September 2023	Viewpoints Locations 35K	Labels on Photographs of viewpoint (VP) 2, VP 16 and VP11 updated in line with	
5.3.16 Book of Figures - Material Resources and Waste						
16.1	APP-063	01	April 2023	Permitted Landfill		https://infrastructure.planninginspectorate.gov.uk/wp-content/uploads/projects/WW010003/WW010003-000636-5.3.16%20ES%20Volume%203%20Book%20of%20Figures%20Material%20Resources%20and%20Waste.pdf
5.3.17 Book of Figures - Noise and Vibration						
17.1	APP-064	01	April 2023	Decommissioning Noise Assessment Locations		https://infrastructure.planninginspectorate.gov.uk/wp-content/uploads/projects/WW010003/WW010003-000637-5.3.17%20ES%20Volume%203%20Book%20of%20Figures%20Noise%20and%20Vibration%20Figures.pdf
17.2		01	April 2023	Noise & Vibration Receptors		
17.3		01	April 2023	Baseline Noise Survey		
17.4		01	April 2023	Operational Noise Assessment		
17.5		01	April 2023	Operation Noise Results		
5.3.18 Book of Figures - Odour						
18.1	APP-065	01	April 2023	Odour Contours		https://infrastructure.planninginspectorate.gov.uk/wp-content/uploads/projects/WW010003/WW010003-000638-5.3.18%20ES%20Volume%203%20Book%20of%20Figures%20Odour.pdf
18.2		01	April 2023	Odour Receptors		
5.3.19 Book of Figures - Traffic and Transport						
19.1	APP-066	01	April 2023	Public Rights of Way		https://infrastructure.planninginspectorate.gov.uk/wp-content/uploads/projects/WW010003/WW010003-000639-5.3.19%20ES%20Volume%203%20Book%20of%20Figures%20Traffic%20and%20Transport.pdf
19.2		01	April 2023	Construction Route and Access Points		
19.3		01	April 2023	Traffic Count Locations December 2021		
19.4		01	April 2023	Traffic Count Locations May 2022		
5.3.20 Book of Figures - Water Resources						
20.1	APP-067	01	April 2023	Hydrology		https://infrastructure.planninginspectorate.gov.uk/wp-content/uploads/projects/WW010003/WW010003-000640-5.3.20%20ES%20Volume%203%20Book%20of%20Figures%20Water%20Resources.pdf
20.2		01	April 2023	Hydrogeology		
20.3		01	April 2023	Cross Section		
20.4		01	April 2023	Monitoring boreholes		
VOLUME 5.4 ENVIRONMENTAL STATEMENT - APPENDICES						
Appendices - Environmental Statement wide						
5.4.2.1	APP-068	02	April 2023	Code of Construction Practice Part A		https://infrastructure.planninginspectorate.gov.uk/wp-content/uploads/projects/WW010003/WW010003-000685-5.4.2.1%20ES%20Volume%204%20Chapter%202%20Appendix%202.1%20Code%20of%20Construction%20Practice%20Part%20A.pdf

5.4.2.1		03	20 November 2023	Code of Construction Practice Part A	Update to in response to Written Questions for Examination Deadline 1	
5.4.2.1		03	20 November 2023	Code of Construction Practice Part A (tracked)	Tracked changes against original submission version dated April 2023	
5.4.2.2	APP-069	02	April 2023	Code of Construction Practice Part B		https://infrastructure.planninginspectorate.gov.uk/wp-content/uploads/projects/WW010003/WW01003-000686-5.4.2.2%20ES%20Volume%204%20Chapter%202%20Appendix%202.2%20Code%20of%20Construction%20Practice%20Part%20B.pdf
5.4.2.2	AS-161	03	16 October 2023	Code of Construction Practice Part B	Section 3.4 updated to make reference to the location of site specific measures within the detailed CEMP	https://infrastructure.planninginspectorate.gov.uk/wp-content/uploads/projects/WW010003/WW01003-001297-5.4.2.2%20ES%20Volume%204%20Chapter%202%20Appendix%202.2%20Code%20of%20Construction%20Practice%20Part%20B%20E2%80%93%20change%20request.pdf
5.4.2.2		04	20 November 2023	Code of Construction Practice Part B	Update to in response to Written Questions for Examination Deadline 1	
5.4.2.2	AS-162	03	16 October 2023	Code of Construction Practice Part B (tracked)	Tracked changes against original submission version dated April 2023	https://infrastructure.planninginspectorate.gov.uk/wp-content/uploads/projects/WW010003/WW01003-001304-5.4.2.2%20ES%20Volume%204%20Chapter%202%20Appendix%202.2%20Code%20of%20Construction%20Practice%20Part%20B%20(tracked).pdf
5.4.2.2		04	20 November 2023	Code of Construction Practice Part B (tracked)	Tracked changes against original submission version dated April 2023	
5.4.2.3	APP-070	02	April 2023	Outline Decommissioning Plan		https://infrastructure.planninginspectorate.gov.uk/wp-content/uploads/projects/WW010003/WW01003-000687-5.4.2.3%20ES%20Volume%204%20Chapter%202%20Appendix%202.3%20Outline%20Decommissioning%20Plan.pdf
5.4.2.3	AS-051	03	September 2023	Outline Decommissioning Plan	Header and Introduction updated	https://infrastructure.planninginspectorate.gov.uk/wp-content/uploads/projects/WW010003/WW01003-001147-5.4.2.3%20ES%20Volume%204%20Chapter%202%20Appendix%202.3%20Outline%20Decommissioning%20Plan.pdf
5.4.2.3	AS-052	03	September 2023	Outline Decommissioning Plan (tracked)	Tracked changes against original submission version dated April 2023	https://infrastructure.planninginspectorate.gov.uk/wp-content/uploads/projects/WW010003/WW01003-001146-5.4.2.3%20ES%20Volume%204%20Chapter%202%20Appendix%202.3%20Outline%20Decommissioning%20Plan%20(tracked).pdf

5.4.2.4	APP-071	01	April 2023	Outline Commissioning Plan		https://infrastructure.planninginspectorate.gov.uk/wp-content/ipc/uploads/projects/WW010003/WW010003-000688-5.4.2.4%20ES%20Volume%204%20Chapter%202%20Appendix%202.4%20Outline%20Commissioning%20Plan.pdf
5.4.2.4	AS-053	02	September 2023	Outline Commissioning Plan	Header and Introduction updated	https://infrastructure.planninginspectorate.gov.uk/wp-content/ipc/uploads/projects/WW010003/WW010003-001149-5.4.2.4%20ES%20Volume%204%20Chapter%202%20Appendix%202.4%20Outline%20Commissioning%20Plan.pdf
5.4.2.4	AS-054	02	September 2023	Outline Commissioning Plan (tracked)	Tracked changes against original	https://infrastructure.planninginspectorate.gov.uk/wp-content/ipc/uploads/projects/WW010003/WW010003-001148-5.4.2.4%20ES%20Volume%204%20Chapter%202%20Appendix%202.4%20Outline%20Commissioning%20Plan%20(tracked).pdf
5.4.2.5	APP-072	01	April 2023	Lighting Design Strategy		https://infrastructure.planninginspectorate.gov.uk/wp-content/ipc/uploads/projects/WW010003/WW010003-000689-5.4.2.5%20ES%20Volume%204%20Chapter%202%20Appendix%202.5%20Lighting%20Design%20Strategy.pdf
5.4.2.6	APP-073	01	April 2023	Mitigation Tracker		https://infrastructure.planninginspectorate.gov.uk/wp-content/ipc/uploads/projects/WW010003/WW010003-000690-5.4.2.6%20ES%20Volume%204%20Chapter%202%20Appendix%202.6%20Mitigation%20Register.pdf
5.4.2.6	AS-055	02	September 2023	Mitigation Tracker	Table 2-1 has been updated to ensure that the table is searchable	https://infrastructure.planninginspectorate.gov.uk/wp-content/ipc/uploads/projects/WW010003/WW010003-001151-5.4.2.6%20ES%20Volume%204%20Chapter%202%20Appendix%202.6%20Mitigation%20Tracker.pdf
5.4.2.6	AS-056	02	September 2023	Mitigation Tracker (tracked)	Tracked changes against original	https://infrastructure.planninginspectorate.gov.uk/wp-content/ipc/uploads/projects/WW010003/WW010003-001150-5.4.2.6%20ES%20Volume%204%20Chapter%202%20Appendix%202.6%20Mitigation%20Tracker%20(tracked).pdf
5.4.2.7	AS-057	01	September 2023	draft Construction Environmental Management Plan		https://infrastructure.planninginspectorate.gov.uk/wp-content/ipc/uploads/projects/WW010003/WW010003-001152-5.4.2.7%20ES%20Volume%202%20Chapter%202%20Appendix%202.7%20draft%20Construction%20Environmental%20Management%20Plan.pdf

5.4.3.1	APP-074	01	April 2023	Initial Options Appraisal	https://infrastructure.planninginspectorate.gov.uk/wp-content/uploads/projects/WW010003/WW010003-000704-5.4.3.1%20ES%20Volume%204%20Chapter%203%20Appendix%203.1%20Initial%20Options%20Appraisal.pdf
5.4.3.2	APP-075	01	April 2023	Stage 2 Site Selection Report - Initial Site Selection	https://infrastructure.planninginspectorate.gov.uk/wp-content/uploads/projects/WW010003/WW010003-000705-5.4.3.2%20ES%20Volume%204%20Chapter%203%20Appendix%203.2%20Stage%201%20Site%20Selection%20Report%20%E2%80%93%20Initial%20Site%20Selection.pdf
5.4.3.3	APP-076	01	April 2023	Stage 2 Site Selection Report - Coarse Screening	https://infrastructure.planninginspectorate.gov.uk/wp-content/uploads/projects/WW010003/WW010003-000706-5.4.3.3%20ES%20Volume%204%20Chapter%203%20Appendix%203.3%20Stage%202%20Site%20Selection%20Report%20-%20Coarse%20Screening.pdf
5.4.3.4	APP-077	01	April 2023	Stage 3 Site Selection Report - Fine Screening	https://infrastructure.planninginspectorate.gov.uk/wp-content/uploads/projects/WW010003/WW010003-000707-5.4.3.4%20ES%20Volume%204%20Chapter%203%20Appendix%203.4%20Stage%203%20Site%20Selection%20Report%20%E2%80%93%20Fine%20Screening.pdf
5.4.3.5	APP-078	01	April 2023	Stage 4 Site Selection Report - Final Site Selection	https://infrastructure.planninginspectorate.gov.uk/wp-content/uploads/projects/WW010003/WW010003-000708-5.4.3.5%20ES%20Volume%204%20Chapter%203%20Appendix%203.5%20Stage%204%20Site%20Selection%20Report%20%E2%80%93%20Final%20Site%20Selection.pdf
Appendices - Chapter 4: Consultation					
5.4.4.1	APP-079	01	31 January 2023	Scoping Opinion	https://infrastructure.planninginspectorate.gov.uk/wp-content/uploads/projects/WW010003/WW010003-000709-5.4.4.1%20ES%20Volume%204%20Chapter%204%20Appendix%204.1%20Scoping%20Opinion.pdf
5.4.4.2	APP-080	01	31 January 2023	Scoping Report	https://infrastructure.planninginspectorate.gov.uk/wp-content/uploads/projects/WW010003/WW010003-000710-5.4.4.2%20ES%20Volume%204%20Chapter%204%20Appendix%204.2%20Scoping%20Report.pdf
Appendices - Chapter 6: Agricultural land and soils Appendices					
5.4.6.1	APP-081	01	April 2023	Baseline Agricultural land classification	https://infrastructure.planninginspectorate.gov.uk/wp-content/uploads/projects/WW010003/WW010003-000711-5.4.6.1%20ES%20Volume%204%20Chapter%206%20Appendix%206.1%20Baseline%20Agricultural%20land%20classification.pdf

5.4.6.1	AS-058	02	September 2023	Baseline Agricultural land classification	Header updated	https://infrastructure.planninginspectorate.gov.uk/wp-content/uploads/projects/WW010003/WW010003-001154-5.4.6.1%20ES%20Volume%204%20Chapter%206%20Appendix%206.1%20Baseline%20Agricultural%20land%20classification.pdf
5.4.6.1	AS-059	02	September 2023	Baseline Agricultural land classification (tracked)	Tracked changes against original	https://infrastructure.planninginspectorate.gov.uk/wp-content/uploads/projects/WW010003/WW010003-001153-5.4.6.1%20ES%20Volume%204%20Chapter%206%20Appendix%206.1%20Baseline%20Agricultural%20land%20classification%20(tracked).pdf
5.4.6.1		03	20 November 2023	Baseline Agricultural land classification	To address comments raised in Natural England's Relevant Representation and ExQ1	
5.4.6.1		03	20 November 2023	Baseline Agricultural land classification (tracked)	To address comments raised in Natural England's Relevant Representation and ExQ1	
5.4.6.2	APP-082	01	April 2023	Agricultural Impact Assessment (AIA)		https://infrastructure.planninginspectorate.gov.uk/wp-content/uploads/projects/WW010003/WW010003-000712-5.4.6.2%20ES%20Volume%204%20Chapter%206%20Appendix%206.2%20Agricultural%20Impact%20Assessment%20(AIA).pdf
5.4.6.2	APP-082	02	20 November 2023	Agricultural Impact Assessment (AIA)	To include correct version of Appendix B as raised in ExQ1 3.8.	
5.4.6.2	APP-082	02	20 November 2023	Agricultural Impact Assessment (AIA) (Tracked)	To include correct version of Appendix B as raised in ExQ1 3.8.	
5.4.6.3	APP-083	01	April 2023	Outline Soil Management Plan		https://infrastructure.planninginspectorate.gov.uk/wp-content/uploads/projects/WW010003/WW010003-000713-5.4.6.3%20ES%20Volume%204%20Chapter%206%20Appendix%206.3%20Outline%20Soil%20Management%20Plan.pdf
5.4.6.3	AS-060	02	September 2023	Outline Soil Management Plan	Header updated	https://infrastructure.planninginspectorate.gov.uk/wp-content/uploads/projects/WW010003/WW010003-001156-5.4.6.3%20ES%20Volume%204%20Chapter%206%20Appendix%206.3%20Outline%20Soil%20Management%20Plan.pdf
5.4.6.3	AS-061	02	September 2023	Outline Soil Management Plan (tracked)	Tracked changes against original	https://infrastructure.planninginspectorate.gov.uk/wp-content/uploads/projects/WW010003/WW010003-001155-5.4.6.3%20ES%20Volume%204%20Chapter%206%20Appendix%206.3%20Outline%20Soil%20Management%20Plan%20(tracked).pdf

5.4.6.3	AS-060	03	20 November 2023	Outline Soil Management Plan	To address comments raised in Natural England's Relevant Representation and ExQ1.	
5.4.6.3	AS-061	03	20 November 2023	Outline Soil Management Plan (tracked)	To address comments raised in Natural England's Relevant Representation and ExQ1.	
Appendices - Chapter 7: Air Quality						
5.4.7.1	APP-084	01	April 2023	Air Quality Assessment Methods		https://infrastructure.planninginspectorate.gov.uk/wp-content/uploads/projects/WW010003/WW01003-000714-5.4.7.1%20ES%20Volume%204%20Chapter%207%20Appendix%207.1%20Air%20Quality%20Assessment%20Method.pdf
5.4.7.2	APP-085	01	April 2023	Dispersion Model Results		https://infrastructure.planninginspectorate.gov.uk/wp-content/uploads/projects/WW010003/WW010003-000715-5.4.7.2%20ES%20Volume%204%20Chapter%207%20Appendix%207.2%20Dispersion%20Model%20Results.pdf
5.4.7.2	AS-062	02	September 2023	Dispersion Model Results	Header updated	https://infrastructure.planninginspectorate.gov.uk/wp-content/uploads/projects/WW010003/WW01003-001158-5.4.7.2%20ES%20Volume%204%20Chapter%207%20Appendix%207.2%20Dispersion%20Model%20Results.pdf
5.4.7.2	AS-063	02	September 2023	Dispersion Model Results (tracked)	Tracked changes against original	https://infrastructure.planninginspectorate.gov.uk/wp-content/uploads/projects/WW010003/WW01003-001157-5.4.7.2%20ES%20Volume%204%20Chapter%207%20Appendix%207.2%20Dispersion%20Model%20Results%20(tracked).pdf
Appendices - Chapter 8 Biodiversity						
5.4.8.1	APP-086	02	April 2023	Aquatic Baseline Technical Appendices		https://infrastructure.planninginspectorate.gov.uk/wp-content/uploads/projects/WW010003/WW01003-000716-5.4.8.1%20ES%20Volume%204%20Chapter%208%20Appendix%208.1%20Aquatic%20Technical%20Appendices.pdf
5.4.8.2	APP-087	02	April 2023	Hedgerows Baseline Technical Appendix		https://infrastructure.planninginspectorate.gov.uk/wp-content/uploads/projects/WW010003/WW01003-000727-5.4.8.2%20ES%20Volume%204%20Chapter%208%20Appendix%208.2%20Hedgerow%20Baseline%20Technical%20Appendix.pdf
5.4.8.3	APP-088	02	April 2023	Water Vole Baseline Technical Appendix		https://infrastructure.planninginspectorate.gov.uk/wp-content/uploads/projects/WW010003/WW01003-000731-5.4.8.3%20ES%20Volume%204%20Chapter%208%20Appendix%208.3%20Water%20Vole%20Technical%20Appendix.pdf

5.4.8.4	APP-089	01	April 2023	Ornithology Baseline Technical Appendix Confidential	https://infrastructure.planninginspectorate.gov.uk/wp-content/uploads/projects/WW010003/WW010003-000732-5.4.8.4%20ES%20Volume%204%20Chapter%208%20Appendix%208.4%20Ornithology%20Baseline%20Technical%20Appendix%20CONFIDENTIAL.pdf
5.4.8.5	APP-090	02	April 2023	Reptiles Baseline Technical Appendix	https://infrastructure.planninginspectorate.gov.uk/wp-content/uploads/projects/WW010003/WW010003-000733-5.4.8.5%20ES%20Volume%204%20Chapter%208%20Appendix%208.5%20Reptile%20Baseline%20Technical%20Appendix.pdf
5.4.8.6	APP-091	02	April 2023	Terrestrial Invertebrates Baseline Technical Appendix	https://infrastructure.planninginspectorate.gov.uk/wp-content/uploads/projects/WW010003/WW010003-000734-5.4.8.6%20ES%20Volume%204%20Chapter%208%20Appendix%208.6%20Terrestrial%20Invertebrates%20Baseline%20Technical%20Appendix.pdf
5.4.8.7	APP-092	02	April 2023	Bats Baseline Technical Appendix	https://infrastructure.planninginspectorate.gov.uk/wp-content/uploads/projects/WW010003/WW010003-000735-5.4.8.7%20ES%20Volume%204%20Chapter%208%20Appendix%208.7%20Bat%20Technical%20Appendix.pdf
5.4.8.8	APP-093	01	April 2023	Badgers Baseline Technical Appendix Confidential	https://infrastructure.planninginspectorate.gov.uk/wp-content/uploads/projects/WW010003/WW010003-000736-5.4.8.8%20ES%20Volume%204%20Chapter%208%20Appendix%208.8%20Badger%20Technical%20Appendix%20CONFIDENTIAL.pdf
5.4.8.9	APP-094	02	April 2023	Otter Baseline Technical Appendix	https://infrastructure.planninginspectorate.gov.uk/wp-content/uploads/projects/WW010003/WW010003-000737-5.4.8.9%20ES%20Volume%204%20Chapter%208%20Appendix%208.9%20Otter%20Baseline%20Technical%20Appendix.pdf
5.4.8.10	APP-095	02	April 2023	National Vegetation Classification (NVC) Baseline Technical Appendix	https://infrastructure.planninginspectorate.gov.uk/wp-content/uploads/projects/WW010003/WW010003-000717-5.4.8.10%20ES%20Volume%204%20Chapter%208%20Appendix%208.10%20NVC%20Baseline%20Technical%20Appendix.pdf
5.4.8.11	APP-096	02	April 2023	Great Crested Newts Baseline Technical Appendix	https://infrastructure.planninginspectorate.gov.uk/wp-content/uploads/projects/WW010003/WW010003-000718-5.4.8.11%20ES%20Volume%204%20Chapter%208%20Appendix%208.11%20Great%20Crested%20Newt%20Baseline%20Technical%20Appendix.pdf

5.4.8.12	APP-097	01	April 2023	Baseline Survey Tech Note		https://infrastructure.planninginspectorate.gov.uk/wp-content/uploads/projects/WW010003/WW010003-000719-5.4.8.12%20ES%20Volume%204%20Chapter%208%20Appendix%208.12%20Baseline%20Surveys%20Tech%20Note.pdf
5.4.8.13	APP-098	02	April 2023	Biodiversity Net Gain (BNG) Report		https://infrastructure.planninginspectorate.gov.uk/wp-content/uploads/projects/WW010003/WW010003-000720-5.4.8.13%20ES%20Volume%204%20Chapter%208%20Appendix%208.13%20BNG%20Assessment%20Report.pdf
5.4.8.13	AS-064	03	September 2023	Biodiversity Net Gain (BNG) Report	Formatting updated throughout the document	https://infrastructure.planninginspectorate.gov.uk/wp-content/uploads/projects/WW010003/WW010003-001160-5.4.8.13%20ES%20Volume%204%20Chapter%208%20Appendix%208.13%20BNG%20Assessment%20Report.pdf
5.4.8.13	AS-065	03	September 2023	Biodiversity Net Gain (BNG) Report (tracked)	Tracked changes against original	https://infrastructure.planninginspectorate.gov.uk/wp-content/uploads/projects/WW010003/WW010003-001159-5.4.8.13%20ES%20Volume%204%20Chapter%208%20Appendix%208.13%20BNG%20Assessment%20Report%20(tracked).pdf
5.4.8.13	AS-163	04	16 October 2023	Biodiversity Net Gain (BNG) Report	Revision to the figures taking into account the 80% change request	https://infrastructure.planninginspectorate.gov.uk/wp-content/uploads/projects/WW010003/WW010003-001299-5.4.8.13%20ES%20Volume%204%20Chapter%208%20Appendix%208.13%20BNG%20Report%20(E2%80%93%20change%20request).pdf
5.4.8.13	AS-164	04	16 October 2023	Biodiversity Net Gain (BNG) Report (tracked)	Tracked changes against version 0	https://infrastructure.planninginspectorate.gov.uk/wp-content/uploads/projects/WW010003/WW010003-001298-5.4.8.13%20ES%20Volume%204%20Chapter%208%20Appendix%208.13%20BNG%20Report%20(tracked).pdf
5.4.8.14	APP-099	01	April 2023	Landscape, Ecological and Recreational Management Plan (LERMP)		https://infrastructure.planninginspectorate.gov.uk/wp-content/uploads/projects/WW010003/WW010003-000721-5.4.8.14%20ES%20Volume%204%20Chapter%208%20Appendix%208.14%20Landscape%20Ecological%20and%20Recreational%20Management%20Plan.pdf
5.4.8.14	AS-066	02	September 2023	Landscape, Ecological and Recreational Management Plan (LERMP)	Table 4.2 updated to include the aims, objective and activities, Figures 3.7 and 3.13 replaced with higher resolution versions.	https://infrastructure.planninginspectorate.gov.uk/wp-content/uploads/projects/WW010003/WW010003-001162-5.4.8.14%20Landscape.%20Ecological%20and%20Recreational%20Management%20Plan.pdf
5.4.8.14	AS-067	02	September 2023	Landscape, Ecological and Recreational Management Plan (LERMP) (tracked)	Tracked changes against original	https://infrastructure.planninginspectorate.gov.uk/wp-content/uploads/projects/WW010003/WW010003-001161-5.4.8.14%20ES%20Volume%204%20Chapter%208%20Appendix%208.14%20LER%20Management%20Plan%20(tracked).pdf

5.4.8.15	APP-100	01	April 2023	Habitats Regulations Assessment Screening Report		https://infrastructure.planninginspectorate.gov.uk/wp-content/uploads/projects/WW010003/WW01003-000722-5.4.8.15%20ES%20Volume%204%20Chapter%208%20Appendix%208.15%20HRA%20Screening%20Report.pdf
5.4.8.15	AS-068	02	September 2023	Habitats Regulations Assessment Screening Report	Clearer narrative included around assessment sites, formatting updated	https://infrastructure.planninginspectorate.gov.uk/wp-content/uploads/projects/WW010003/WW01003-001164-5.4.8.15%20ES%20Volume%204%20Chapter%208%20Appendix%208.15%20HRA%20Screening%20Report.pdf
5.4.8.15	AS-069	02	September 2023	Habitats Regulations Assessment Screening Report (tracked)	Tracked changes against original	https://infrastructure.planninginspectorate.gov.uk/wp-content/uploads/projects/WW010003/WW01003-001163-5.4.8.15%20ES%20Volume%204%20Chapter%208%20Appendix%208.15%20HRA%20Screening%20Report%20(tracked).pdf
5.4.8.16	APP-101	02	April 2023	Habitats Regulations Assessment Report		https://infrastructure.planninginspectorate.gov.uk/wp-content/uploads/projects/WW010003/WW01003-000723-5.4.8.16%20ES%20Volume%204%20Chapter%208%20Appendix%208.16%20Habitats%20Regulations%20Assessment%20Report.pdf
5.4.8.16	AS-070	03	September 2023	Habitats Regulations Assessment Report	Paragraph added to the Executive Summary	https://infrastructure.planninginspectorate.gov.uk/wp-content/uploads/projects/WW010003/WW01003-001166-5.4.8.16%20ES%20Volume%204%20Chapter%208%20Appendix%208.16%20Habitats%20Regulations%20Assessment%20Report.pdf
5.4.8.16	AS-071	03	September 2023	Habitats Regulations Assessment Report (tracked)	Tracked changes against original	https://infrastructure.planninginspectorate.gov.uk/wp-content/uploads/projects/WW010003/WW01003-001165-5.4.8.16%20ES%20Volume%204%20Chapter%208%20Appendix%208.16%20Habitats%20Regulations%20Assessment%20Report%20(tracked).pdf
5.4.8.17	APP-102	01	April 2023	Proposed WWTP Arboricultural Impact Assessment		https://infrastructure.planninginspectorate.gov.uk/wp-content/uploads/projects/WW010003/WW01003-000724-5.4.8.17%20ES%20Volume%204%20Chapter%208%20Appendix%208.17%20Proposed%20Waste%20Water%20Treatment%20Plant%20Arboricultural%20Impact%20Assessment%20.pdf
5.4.8.18	APP-103	02	April 2023	Wildlife Hazard Management Plan		https://infrastructure.planninginspectorate.gov.uk/wp-content/uploads/projects/WW010003/WW01003-000725-5.4.8.18%20ES%20Volume%204%20Chapter%208%20Appendix%208.18%20Wildlife%20Hazard%20Management%20Plan.pdf

5.4.8.19	APP-104	02	April 2023	Waterbeach Pipeline Arboricultural Impact Assessment		https://infrastructure.planninginspectorate.gov.uk/wp-content/uploads/projects/WW010003/WW010003-000726-5.4.8.19%20ES%20Volume%204%20Chapter%208%20Appendix%208.19%20Waterbeach%20Pipeline%20Arboricultural%20Impact%20Assessment.pdf
5.4.8.19		03	20 November 2023	Waterbeach Pipeline Arboricultural Impact Assessment	Root Protection Zone updated and plans provided to reflect the Written Questions (ExQ1s)	
5.4.8.19		03	20 November 2023	Waterbeach Pipeline Arboricultural Impact Assessment (Tracked)		
5.4.8.20	APP-105	01	April 2023	Natural England Ghost Licence Method Statement - Bats		https://infrastructure.planninginspectorate.gov.uk/wp-content/uploads/projects/WW010003/WW010003-000728-5.4.8.20%20ES%20Volume%204%20Appendix%208.20%20Bat%20Natural%20England%20Ghost%20Licence%20Method%20Statement.pdf
5.4.8.21	APP-106	01	April 2023	Natural England Ghost Licence Method Statement - Badgers - Confidential		https://infrastructure.planninginspectorate.gov.uk/wp-content/uploads/projects/WW010003/WW010003-000729-5.4.8.21%20ES%20Volume%204%20Chapter%208%20Appendix%208.21%20Confidential%20Badger%20Ghost%20Licence%20Method%20Statement.pdf
5.4.8.22	APP-107	01	April 2023	Natural England Ghost Licence Method Statement - Water vole		https://infrastructure.planninginspectorate.gov.uk/wp-content/uploads/projects/WW010003/WW010003-000730-5.4.8.22%20ES%20Volume%204%20Appendix%208.22%20Water%20Vole%20Natural%20England%20Ghost%20Licence%20Method%20Statement.pdf
5.4.8.23	AS-072	01	September 2023	Preliminary Environmental Appraisal		https://infrastructure.planninginspectorate.gov.uk/wp-content/uploads/projects/WW010003/WW010003-001167-5.4.8.23%20ES%20Volume%204%20Chapter%208%20Appendix%208.23%20Preliminary%20Ecological%20Appraisal.pdf
5.4.8.24	AS-073	01	September 2023	outline Outfall Management and Monitoring Plan		https://infrastructure.planninginspectorate.gov.uk/wp-content/uploads/projects/WW010003/WW010003-001168-5.4.8.24%20Outline%20Outfall%20Management%20&%20Monitoring%20Plan.pdf
Appendices - Chapter 9: Climate Resilience						
5.4.9.1	APP-108	02	April 2023	Asset Management Plan		https://infrastructure.planninginspectorate.gov.uk/wp-content/uploads/projects/WW010003/WW010003-000738-5.4.9.1%20ES%20Volume%204%20Chapter%209%20Appendix%209.1%20Asset%20management%20plan.pdf

5.4.9.1	AS-074	03	September 2023	Asset Management Plan	Misaligned bullet points fixed on page 6	https://infrastructure.planninginspectorate.gov.uk/wp-content/uploads/projects/WW010003/WW01003-001170-5.4.9.1%20ES%20Volume%204%20Chapter%209%20Appendix%209.1%20Asset%20Management%20Plan.pdf
5.4.9.1	AS-075	03	September 2023	Asset Management Plan (tracked)	Tracked changes against original	https://infrastructure.planninginspectorate.gov.uk/wp-content/uploads/projects/WW010003/WW01003-001169-5.4.9.1%20ES%20Volume%204%20Chapter%209%20Appendix%209.1%20Asset%20Management%20Plan%20(tracked).pdf
5.4.9.2	AS-076	01	September 2023	outline Carbon Management Plan		https://infrastructure.planninginspectorate.gov.uk/wp-content/uploads/projects/WW010003/WW01003-001239-5.4.10.2%20ES%20Volume%204%20Chapter%2010%20Appendix%2010.2%20Outline%20Carbon%20Management%20Plan.pdf
Appendices - Chapter 10: Carbon						
5.4.10.1	APP-109	01	April 2023	GHG Calculations		https://infrastructure.planninginspectorate.gov.uk/wp-content/uploads/projects/WW010003/WW01003-000644-5.4.10.1%20ES%20Volume%204%20Chapter%2010%20Appendix%2010.1%20GHG%20Calculations.pdf
Appendices - Chapter 11: Community						
5.4.11.1	APP-110	01	April 2023	Community Questionnaire		https://infrastructure.planninginspectorate.gov.uk/wp-content/uploads/projects/WW010003/WW01003-000645-5.4.11.1%20ES%20Volume%204%20Chapter%2011%20Appendix%2011.1%20Community%20Questionnaire.pdf
Appendices - Chapter 12: Health						
5.4.12.1	APP-111	01	April 2023	Screening		https://infrastructure.planninginspectorate.gov.uk/wp-content/uploads/projects/WW010003/WW01003-000646-5.4.12.1%20ES%20Volume%204%20Chapter%2012%20Appendix%2012.1%20Health%20Screening.pdf
5.4.12.2	APP-112	01	April 2023	Health Evidence Review		https://infrastructure.planninginspectorate.gov.uk/wp-content/uploads/projects/WW010003/WW01003-000647-5.4.12.2%20ES%20Volume%204%20Chapter%2012%20Appendix%2012.2%20Health%20Evidence%20Review.pdf
5.4.12.3	APP-113	01	April 2023	Mental Wellbeing Impact Assessment (MWIA)		https://infrastructure.planninginspectorate.gov.uk/wp-content/uploads/projects/WW010003/WW01003-000648-5.4.12.3%20ES%20Volume%204%20Chapter%2012%20Appendix%2012.3%20Health%20Mental%20Wellbeing%20Impact%20Assessment%20(MWIA).pdf

5.4.12.3	AS-077	02	September 2023	Mental Wellbeing Impact Assessment (MWIA)	Document has been amended to add further detail in Annex A	https://infrastructure.planninginspectorate.gov.uk/wp-content/uploads/projects/WW010003/WW010003-001172-5.4.12.3%20ES%20Volume%204%20Chapter%2012%20Appendix%2012.3%20Mental%20Wellbeing%20Impact%20Assessment%20(MWIA).pdf
5.4.12.3	AS-078	02	September 2023	Mental Wellbeing Impact Assessment (MWIA) (tracked)	Tracked changes against original	https://infrastructure.planninginspectorate.gov.uk/wp-content/uploads/projects/WW010003/WW010003-001173-5.4.12.3%20ES%20Volume%204%20Chapter%2012%20Appendix%2012.3%20MWIA%20(tracked).pdf
Appendices - Chapter 13: Historic Environment						
5.4.13.1	APP-114	01	April 2023	Historic Environment Baseline Report		https://infrastructure.planninginspectorate.gov.uk/wp-content/uploads/projects/WW010003/WW010003-000649-5.4.13.1%20ES%20Volume%204%20Chapter%2012%20Appendix%2013.1%20Historic%20Environment%20Baseline%20Assessment.pdf
5.4.13.1	AS-079	02	September 2023	Historic Environment Baseline Report	Rule 9 edits.	https://infrastructure.planninginspectorate.gov.uk/wp-content/uploads/projects/WW010003/WW010003-001175-5.4.13.1%20ES%20Volume%204%20Chapter%2013%20Appendix%2013.1%20Historic%20Environment%20Baseline%20Report.pdf
5.4.13.1	AS-080	02	September 2023	Historic Environment Baseline Report (tracked)	Tracked changes against original	https://infrastructure.planninginspectorate.gov.uk/wp-content/uploads/projects/WW010003/WW010003-001174-5.4.13.1%20ES%20Volume%204%20Chapter%2013%20Appendix%2013.1%20Historic%20Environment%20Baseline%20Report%20(tracked).pdf
5.4.13.2	APP-115	01	April 2023	Gazetteer of Assets		https://infrastructure.planninginspectorate.gov.uk/wp-content/uploads/projects/WW010003/WW010003-000650-5.4.13.2%20ES%20Volume%204%20Chapter%2013%20Appendix%2013.2%20Gazetteer%20of%20Assets.pdf
5.4.13.2	AS-081	02	September 2023	Gazetteer of Assets	Formatting and figure amended in line with comments in Procedural Decision dated 10.08.2023	https://infrastructure.planninginspectorate.gov.uk/wp-content/uploads/projects/WW010003/WW010003-001177-5.4.13.2%20ES%20Volume%204%20Chapter%2013%20Appendix%2013.2%20Gazetteer%20of%20Assets.pdf
5.4.13.2	AS-082	02	September 2023	Gazetteer of Assets (tracked)	Tracked changes against original	https://infrastructure.planninginspectorate.gov.uk/wp-content/uploads/projects/WW010003/WW010003-001176-5.4.13.2%20ES%20Volume%204%20Chapter%2013%20Appendix%2013.2%20Gazetteer%20of%20Assets%20(tracked).pdf

5.4.13.3	APP-116	01	April 2023	Historic Landscape Characterisation		https://infrastructure.planninginspectorate.gov.uk/wp-content/uploads/projects/WW010003/WW010003-000651-5.4.13.3%20ES%20Volume%204%20Chapter%2013%20Appendix%2013.3%20Historic%20Landscape%20Classification.pdf
5.4.13.3	AS-083	02	September 2023	Historic Landscape Characterisation		https://infrastructure.planninginspectorate.gov.uk/wp-content/uploads/projects/WW010003/WW010003-001178-5.4.13.3%20ES%20Volume%204%20Chapter%2013%20Appendix%2013.3%20Historic%20Landscape%20Characterisation.pdf
5.4.13.3	AS-084	02	September 2023	Historic Landscape Characterisation		https://infrastructure.planninginspectorate.gov.uk/wp-content/uploads/projects/WW010003/WW010003-001179-5.4.13.3%20ES%20Volume%204%20Chapter%2013%20Appendix%2013.3%20Historic%20Landscape%20Characterisation%20(tracked).pdf
5.4.13.4	APP-117	01	April 2023	Historic Environment Impact Assessment Tables		https://infrastructure.planninginspectorate.gov.uk/wp-content/uploads/projects/WW010003/WW010003-000652-5.4.13.4%20ES%20Volume%204%20Chapter%2013%20Appendix%2013.4%20Historic%20Environment%20Impact%20assessment%20tables.pdf
5.4.13.4	AS-085	02	September 2023	Historic Environment Impact Assessment Tables	Formatting amended in line with comments in Procedural Decision dated 10.08.2023	https://infrastructure.planninginspectorate.gov.uk/wp-content/uploads/projects/WW010003/WW010003-001181-5.4.13.4%20ES%20Volume%204%20Chapter%2013%20Appendix%2013.4%20Historic%20Environment%20Impact%20assessment%20tables.pdf
5.4.13.4		03	20 November 2023	Historic Environment Impact Assessment Tables	To include rows that were missing as raised in ExQ1 13.5.	
5.4.13.4	AS-086	02	September 2023	Historic Environment Impact Assessment Tables (tracked)	Tracked changes against original	https://infrastructure.planninginspectorate.gov.uk/wp-content/uploads/projects/WW010003/WW010003-001180-5.4.13.4%20ES%20Volume%204%20Chapter%2013%20Appendix%2013.4%20HEI%20assessment%20tables%20(tracked).pdf
5.4.13.4		03	20 November 2023	Historic Environment Impact Assessment Tables (tracked)	To include rows that were missing as raised in ExQ1 13.5.	
5.4.13.5	APP-118	02	April 2023	Geophysical Surveys		https://infrastructure.planninginspectorate.gov.uk/wp-content/uploads/projects/WW010003/WW010003-000758-5.4.13.5%20ES%20Volume%204%20Appendix%2013.5%20Geophysical%20Surveys.pdf

5.4.13.5	APP-119	03	April 2023	Trial Trenching Surveys		https://infrastructure.planninginspectorate.gov.uk/wp-content/uploads/projects/WW010003/WW010003-000653-5.4.13.5%20ES%20Volume%203%20Chapter%2013%20Appendix%2013.5%20Trial%20Trenching%20Surveys.pdf
5.4.13.5	AS-087	04	September 2023	Trial Trenching Surveys	Formatting updated	https://infrastructure.planninginspectorate.gov.uk/wp-content/uploads/projects/WW010003/WW010003-001182-5.4.13.5%20ES%20Volume%204%20Chapter%2013%20Appendix%2013.5%20Geophysical%20and%20Trial%20Trenching%20Surveys.pdf
5.4.13.6	APP-120	01	April 2023	Gazetteer of Events		https://infrastructure.planninginspectorate.gov.uk/wp-content/uploads/projects/WW010003/WW010003-000654-5.4.13.6%20ES%20Volume%204%20Chapter%2013%20Appendix%2013.6%20Gazetteer%20of%20Events.pdf
5.4.13.7	APP-121	01	April 2023	Gazetteer of Find Spots		https://infrastructure.planninginspectorate.gov.uk/wp-content/uploads/projects/WW010003/WW010003-000655-5.4.13.7%20ES%20Volume%204%20Chapter%2013%20Appendix%2013.7%20Gazetteer%20of%20Find%20Spots.pdf
5.4.13.8	AS-088	01	September 2023	Framework Archaeological Mitigation Strategy		https://infrastructure.planninginspectorate.gov.uk/wp-content/uploads/projects/WW010003/WW010003-001183-5.4.13.8%20ES%20Volume%204%20Chapter%2013%20Appendix%2013.8%20Framework%20AIMS%20.pdf
Appendices - Chapter 14: Land Quality						
5.4.14.1	APP-122	01	April 2023	Preliminary Risk Assessment Report		https://infrastructure.planninginspectorate.gov.uk/wp-content/uploads/projects/WW010003/WW010003-000656-5.4.14.1%20ES%20Volume%204%20Chapter%2014%20Appendix%2014.1%20Preliminary%20Risk%20Assessment.pdf
5.4.14.1	AS-089	02	September 2023	Preliminary Risk Assessment Report	Procedural Decision 01- Source information- amendment, update to risk assessment test in Table 5.4	https://infrastructure.planninginspectorate.gov.uk/wp-content/uploads/projects/WW010003/WW010003-001185-5.4.14.1%20ES%20Volume%204%20Chapter%2014%20Appendix%2014.1%20Preliminary%20Risk%20Assessment.pdf
5.4.14.1		03	20 November 2023	Preliminary Risk Assessment Report	To include Envirocheck reports for other parts of the Order Limits as raised in ExQ1 15.1.	
5.4.14.1	AS-090	02	September 2023	Preliminary Risk Assessment Report (tracked)	Tracked changes against original submission version dated April 2023.	https://infrastructure.planninginspectorate.gov.uk/wp-content/uploads/projects/WW010003/WW010003-001184-5.4.14.1%20ES%20Volume%204%20Chapter%2014%20Appendix%2014.1%20Preliminary%20Risk%20Assessment%20(tracked).pdf

5.4.14.1		03	20 November 2023	Preliminary Risk Assessment Report (tracked)	Tracked changes against submission version dated September 2023	
5.4.14.2	APP-123	01	April 2023	Contaminated Land Risk Assessments		https://infrastructure.planninginspectorate.gov.uk/wp-content/uploads/projects/WW010003/WW01003-000657-5.4.14.2%20ES%20Volume%204%20Chapter%2014%20Appendix%2014.2%20Contaminated%20Land%20Risk%20Assessments.pdf
5.4.14.3	APP-124	01	April 2023	GeoEnvironmental results – proposed WWTP		https://infrastructure.planninginspectorate.gov.uk/wp-content/uploads/projects/WW010003/WW01003-000658-5.4.14.3%20ES%20Volume%204%20Chapter%2014%20Appendix%2014.3%20Geoenvironmental%20Results%20-%20proposed%20WWTP.pdf
5.4.14.3	AS-091	02	September 2023	GeoEnvironmental results - proposed WWTP	Document updated in line with	https://infrastructure.planninginspectorate.gov.uk/wp-content/uploads/projects/WW010003/WW01003-001228-ES%20Volume%204%20Chapter%2014%20Appendix%205.4.14.3%20Geoenvironmental%20Results.pdf
5.4.14.3	AS-092	02	September 2023	GeoEnvironmental results - proposed WWTP (tracked)	Tracked changes against original	https://infrastructure.planninginspectorate.gov.uk/wp-content/uploads/projects/WW010003/WW01003-001227-ES%20Volume%204%20Chapter%2014%20Appendix%205.4.14.3%20Geoenvironmental%20Results%20(tracked).pdf
5.4.14.4	APP-125	01	April 2023	Geoenvironmental results – Waterbeach		https://infrastructure.planninginspectorate.gov.uk/wp-content/uploads/projects/WW010003/WW01003-000659-5.4.14.4%20ES%20Volume%204%20Chapter%2014%20Appendix%2014.4%20Geoenvironmental%20Results%20-%20Waterbeach.pdf
5.4.14.4	AS-093	02	September 2023	Geoenvironmental results -Waterbeach	Document updated in line with	https://infrastructure.planninginspectorate.gov.uk/wp-content/uploads/projects/WW010003/WW01003-001230-ES%20Volume%204%20Chapter%2014%20Appendix%205.4.14.4%20Geoenvironmental%20Results%20-%20Waterbeach.pdf
5.4.14.4	AS-094	02	September 2023	Geoenvironmental results -Waterbeach (tracked)	Tracked changes against original	https://infrastructure.planninginspectorate.gov.uk/wp-content/uploads/projects/WW010003/WW01003-001229-ES%20Volume%204%20Chapter%2014%20Appendix%205.4.14.4%20Geoenvironmental%20Results%20-%20Waterbeach%20(tracked).pdf
5.4.14.5	APP-126	01	April 2023	Mineral Safeguarding Area Calculation		https://infrastructure.planninginspectorate.gov.uk/wp-content/uploads/projects/WW010003/WW01003-000660-5.4.14.5%20ES%20Volume%204%20Chapter%2014%20Appendix%2014.5%20Mineral%20Safeguarding%20Area%20calculation.pdf
5.4.14.6	AS-095	01	September 2023	Groundwater Investigation Report for Cambridge WWTP		https://infrastructure.planninginspectorate.gov.uk/wp-content/uploads/projects/WW010003/WW01003-000661-5.4.14.6%20ES%20Volume%204%20Chapter%2014%20Appendix%2014.6%20Groundwater%20Investigation%20Report%20for%20Cambridge%20WWTP.pdf

5.4.14.7	AS-136a	01	13 October 2023	Ground Investigation Report for Cambridge Waste Water Treatment Plant		https://infrastructure.planninginspectorate.gov.uk/wd-content/pc/uploads/projects/WW010003/WW010003-001266-5.4.14.7%20ES%20Volume%204%20Chapter%2014%20Appendix%2014.8%20Ground%20Investigation%20Report%20for%20Cambridge%20WWTP%20-%20Phase%20B%20(1).pdf
5.4.14.7	AS-136b	01	13 October 2023	Ground Investigation Report for Cambridge Waste Water Treatment Plant		https://infrastructure.planninginspectorate.gov.uk/wd-content/pc/uploads/projects/WW010003/WW010003-001265-5.4.14.7%20ES%20Volume%204%20Chapter%2014%20Appendix%2014.8%20Ground%20Investigation%20Report%20for%20Cambridge%20WWTP%20-%20Phase%20B%20(1).pdf
5.4.14.8	AS-096	01	September 2023	Ground Investigation Report for Cambridge Waste Water Treatment Plant – phase B		https://infrastructure.planninginspectorate.gov.uk/wd-content/pc/uploads/projects/WW010003/WW010003-001249-5.4.14.8%20ES%20Volume%204%20Chapter%2014%20Appendix%2014.8%20Ground%20Investigation%20Report%20for%20Cambridge%20WWTP%20-%20Phase%20B%20(1).pdf
5.4.14.9	AS-097	01	September 2023	Preliminary Ground Investigation Factual Report Cambridge WWTP		https://infrastructure.planninginspectorate.gov.uk/wd-content/pc/uploads/projects/WW010003/WW010003-001242-5.4.14.9%20ES%20Volume%204%20Chapter%2014%20Appendix%2014.9%20Preliminary%20Ground%20Investigation%20factual%20Report%20Cambridge%20WWTP.pdf
5.4.14.10	AS-098	01	September 2023	Geotechnical Interpretative Report		https://infrastructure.planninginspectorate.gov.uk/wd-content/pc/uploads/projects/WW010003/WW010003-001231-ES%20Volume%204%20Chapter%2014%20Appendix%205.4.14.10%20Geotechnical%20Interpretative%20Report.pdf
Appendices - Chapter 15: Landscape and Visual Amenity						
5.4.15.1	APP-127	01	April 2023	Photomontages		https://infrastructure.planninginspectorate.gov.uk/wd-content/pc/uploads/projects/WW010003/WW010003-000661-5.4.15.1%20ES%20Volume%204%20Chapter%2015%20Appendix%2015.1%20Photomontages.pdf
5.4.15.2	APP-128	01	April 2023	Summer & Winter Views		https://infrastructure.planninginspectorate.gov.uk/wd-content/pc/uploads/projects/WW010003/WW010003-000662-5.4.15.2%20ES%20Volume%204%20Chapter%2015%20Appendix%2015.2%20Summer%20&%20Winter%20Views.pdf
5.4.15.2	AS-099	02	September 2023	Summer & Winter Views	Labels on Photographs of viewpoint (VP) 2, VP 16 and VP41 updated in line with comments in procedural decision dated 10.08.2023	https://infrastructure.planninginspectorate.gov.uk/wd-content/pc/uploads/projects/WW010003/WW010003-001190-5.4.15.2%20ES%20Volume%204%20Chapter%2015%20Appendix%2015.2%20Summer%20and%20Winter%20Views.pdf
5.4.15.3	APP-129	01	April 2023	Lighting Assessment Report		https://infrastructure.planninginspectorate.gov.uk/wd-content/pc/uploads/projects/WW010003/WW010003-000663-5.4.15.3%20ES%20Volume%204%20Chapter%2015%20Appendix%2015.3%20Lighting%20Assessment%20Report.pdf

5.4.15.3	AS-100	02	September 2023	Lighting Assessment Report	Formatting updated throughout the document	https://infrastructure.planninginspectorate.gov.uk/wd-content/ipc/uploads/projects/WW010003/WW010003-001240-5.4.15.3%20ES%20Volume%204%20Chapter%2015%20Appendix%2015.3%20Lighting%20Assessment%20Report.pdf
5.4.15.3	AS-101	02	September 2023	Lighting Assessment Report (tracked)	Tracked changes against original	https://infrastructure.planninginspectorate.gov.uk/wd-content/ipc/uploads/projects/WW010003/WW010003-001191-5.4.15.3%20ES%20Volume%204%20Chapter%2015%20Appendix%2015.3%20Lighting%20Assessment%20Report%20(tracked).pdf
5.4.15.4	APP-130	01	April 2023	Glint & Glare assessment		https://infrastructure.planninginspectorate.gov.uk/wd-content/ipc/uploads/projects/WW010003/WW010003-000664-5.4.15.4%20ES%20Volume%204%20Chapter%2015%20Appendix%2015.4%20Glint%20and%20Glare%20Assessment.pdf
5.4.15.5	APP-131	01	April 2023	Landscape and Visual Impact Assessment		https://infrastructure.planninginspectorate.gov.uk/wd-content/ipc/uploads/projects/WW010003/WW010003-000665-5.4.15.5%20ES%20Volume%204%20Chapter%2015%20Appendix%2015.5%20Landscape%20and%20visual%20impact%20assessment%20methodology.pdf
Appendices - Chapter 16: Material Resources and Waste						
5.4.16.1	APP-132	01	April 2023	Waste and Material Estimates		https://infrastructure.planninginspectorate.gov.uk/wd-content/ipc/uploads/projects/WW010003/WW010003-000666-5.4.16.1%20ES%20Volume%204%20Chapter%2016%20Appendix%2016.1%20Material%20Resources%20Requirements%20and%20Waste%20Estimates.pdf
Appendices - Chapter 17: Noise and Vibration						
5.4.17.1	APP-133	01	April 2023	Noise Guidance and Policy		https://infrastructure.planninginspectorate.gov.uk/wd-content/ipc/uploads/projects/WW010003/WW010003-000667-5.4.17.1%20ES%20Volume%204%20Chapter%2017%20Appendix%2017.1%20Noise%20and%20Vibration%20Guidance%20and%20Policy.pdf
5.4.17.2	APP-134	01	April 2023	Noise Baseline Noise Report		https://infrastructure.planninginspectorate.gov.uk/wd-content/ipc/uploads/projects/WW010003/WW010003-000668-5.4.17.2%20ES%20Volume%204%20Chapter%2017%20Appendix%2017.2%20Baseline%20Noise%20Report.pdf
5.4.17.2	AS-102	02	April 2023	Noise Baseline Noise Report	Amended Section 2 of the Baseline Noise Report to remove the page breaks errors between table numbers.	https://infrastructure.planninginspectorate.gov.uk/wd-content/ipc/uploads/projects/WW010003/WW010003-001193-5.4.17.2%20ES%20Volume%204%20Chapter%2017%20Appendix%2017.2%20Baseline%20Noise%20Report.pdf

5.4.17.2	AS-103	02	April 2023	Noise Baseline Noise Report (tracked)	Tracked changes against original	https://infrastructure.planninginspectorate.gov.uk/wp-content/uploads/projects/WW010003/WW01003-001192-5.4.17.2%20ES%20Volume%204%20Chapter%2017%20Appendix%2017.2%20Baseline%20Noise%20Report%20(tracked).pdf
5.4.17.3	APP-135	01	April 2023	Construction Noise Assessment		https://infrastructure.planninginspectorate.gov.uk/wp-content/uploads/projects/WW010003/WW01003-000669-5.4.17.3%20ES%20Volume%204%20Chapter%2017%20Appendix%2017.3%20Construction%20Noise%20Assessment.pdf
5.4.17.4	APP-136	01	April 2023	Operational Noise Sources		https://infrastructure.planninginspectorate.gov.uk/wp-content/uploads/projects/WW010003/WW01003-000670-5.4.17.4%20ES%20Volume%204%20Chapter%2017%20Appendix%2017.4%20Operational%20Noise%20Sources.pdf
Appendices - Chapter 18: Odour						
5.4.18.1	APP-137	01	April 2023	Odour Assessment Method & Effect Summary		https://infrastructure.planninginspectorate.gov.uk/wp-content/uploads/projects/WW010003/WW01003-000671-5.4.18.1%20ES%20Volume%204%20Chapter%2018%20Appendix%2018.1%20Odour%20Assessment%20Method%20and%20Effects%20Summary.pdf
5.4.18.2	APP-138	01	April 2023	Odour Impact Assessment		https://infrastructure.planninginspectorate.gov.uk/wp-content/uploads/projects/WW010003/WW01003-000672-5.4.18.2%20ES%20Volume%204%20Chapter%2018%20Appendix%2018.2%20Odour%20Impact%20Assessment.pdf
5.4.18.2	AS-104	03	September 2023	Odour Impact Assessment	Formatting updated throughout the document	https://infrastructure.planninginspectorate.gov.uk/wp-content/uploads/projects/WW010003/WW01003-001195-5.4.18.2%20ES%20Volume%204%20Chapter%2018%20Appendix%2018.2%20Odour%20Impact%20Assessment.pdf
5.4.18.2	AS-105	03	September 2023	Odour Impact Assessment (tracked)	Tracked changes against original	https://infrastructure.planninginspectorate.gov.uk/wp-content/uploads/projects/WW010003/WW01003-001194-5.4.18.2%20ES%20Volume%204%20Chapter%2018%20Appendix%2018.2%20Odour%20Impact%20Assessment%20(tracked).pdf
5.4.18.3	APP-139	01	April 2023	Sniff test survey report		https://infrastructure.planninginspectorate.gov.uk/wp-content/uploads/projects/WW010003/WW01003-000673-5.4.18.3%20ES%20Volume%204%20Chapter%2018%20Appendix%2018.3%20Sniff%20Test%20Survey%20Report.pdf

5.4.18.4	APP-140	01	April 2023	Preliminary Odour Management Plan		https://infrastructure.planninginspectorate.gov.uk/wp-content/ipc/uploads/projects/WW010003/WW010003-000674-5.4.18.4%20ES%20Volume%204%20Chapter%2018%20Appendix%2018.4%20Preliminary%20Odour%20Management%20Plan.pdf
5.4.18.4	AS-106	03	September 2023	Preliminary Odour Management Plan	Formatting updated throughout the document	https://infrastructure.planninginspectorate.gov.uk/wp-content/ipc/uploads/projects/WW010003/WW010003-001197-5.4.18.4%20ES%20Volume%204%20Chapter%2018%20Appendix%2018.4%20Preliminary%20Odour%20Management%20Plan.pdf
5.4.18.4	AS-107	03	September 2023	Preliminary Odour Management Plan (tracked)	Tracked changes against original	https://infrastructure.planninginspectorate.gov.uk/wp-content/ipc/uploads/projects/WW010003/WW010003-001196-5.4.18.4%20ES%20Volume%204%20Chapter%2018%20Appendix%2018.4%20Preliminary%20Odour%20Management%20Plan%20(tracked).pdf
Appendices - Chapter 19: Traffic and Transport						
5.4.19.1	APP-141	01	April 2023	Baseline - Traffic surveys		https://infrastructure.planninginspectorate.gov.uk/wp-content/ipc/uploads/projects/WW010003/WW010003-000675-5.4.19.1%20ES%20Volume%204%20Chapter%2019%20Appendix%2019.1%20Baseline%20-%20Traffic%20surveys.pdf
5.4.19.2	APP-142	01	April 2023	Re-survey - May 2022 traffic surveys		https://infrastructure.planninginspectorate.gov.uk/wp-content/ipc/uploads/projects/WW010003/WW010003-000676-5.4.19.2%20ES%20Volume%204%20Chapter%2019%20Appendix%2019.2%20Re-survey%20-%20May%202022%20traffic%20surveys.pdf
5.4.19.3	APP-143	02	April 2023	Transport Assessment		https://infrastructure.planninginspectorate.gov.uk/wp-content/ipc/uploads/projects/WW010003/WW010003-000678-5.4.19.3%20ES%20Volume%204%20Chapter%2019%20Appendix%2019.3%20Transport%20Assessment.pdf
5.4.19.3	AS-108a	03	September 2023	Transport Assessment - Part 1	Formatting and references updated	https://infrastructure.planninginspectorate.gov.uk/wp-content/ipc/uploads/projects/WW010003/WW010003-001247-5.4.19.3%20ES%20Volume%204%20Chapter%2019%20Appendix%2019.3%20Transport%20Assessment%20Part%201.pdf
5.4.19.3	AS-108b	03	September 2023	Transport Assessment - Part 2	Formatting and references updated	https://infrastructure.planninginspectorate.gov.uk/wp-content/ipc/uploads/projects/WW010003/WW010003-001248-5.4.19.3%20ES%20Volume%204%20Chapter%2019%20Appendix%2019.3%20Transport%20Assessment%20Part%202.pdf

5.4.19.3	AS-135	03	September 2023	Transport Assessment (tracked)	Tracked changes against original	https://infrastructure.planninginspectorate.gov.uk/wp-content/uploads/projects/WW010003/WW010003-001262-5.4.19.3%20ES%20Volume%204%20Chapter%2019%20Appendix%2019.3%20Transport%20Assessment%20(tracked).pdf
5.4.19.3	APP-144	02	April 2023	Transport Assessment Appendix A – Figures	Superseded by AS-108a	https://infrastructure.planninginspectorate.gov.uk/wp-content/uploads/projects/WW010003/WW010003-000677-5.4.19.3%20ES%20Volume%204%20Chapter%2019%20Appendix%2019.3%20Transport%20Assessment%20Appendix%20A%20-%20Figures.pdf
5.4.19.4	APP-145	01	April 2023	Pedestrian Counts		https://infrastructure.planninginspectorate.gov.uk/wp-content/uploads/projects/WW010003/WW010003-000679-5.4.19.4%20ES%20Volume%204%20Chapter%2019%20Appendix%2019.4%20Pedestrian%20Counts.pdf
5.4.19.5	APP-146	01	April 2023	Traffic flow diagrams		https://infrastructure.planninginspectorate.gov.uk/wp-content/uploads/projects/WW010003/WW010003-000680-5.4.19.5%20ES%20Volume%204%20Chapter%2019%20Appendix%2019.5%20Traffic%20flow%20Diagrams.pdf
5.4.19.6	APP-147	01	April 2023	Junction capacity reports		https://infrastructure.planninginspectorate.gov.uk/wp-content/uploads/projects/WW010003/WW010003-000681-5.4.19.6%20ES%20Volume%204%20Chapter%2019%20Appendix%2019.6%20Junction%20capacity%20reports.pdf
5.4.19.7	APP-148	02	April 2023	Construction Traffic Management Plan		https://infrastructure.planninginspectorate.gov.uk/wp-content/uploads/projects/WW010003/WW010003-000682-5.4.19.7%20ES%20Volume%204%20Chapter%2019%20Appendix%2019.7%20Construction%20Traffic%20Management%20Plan.pdf
5.4.19.7	AS-109	03	September 2023	Construction Traffic Management Plan	Figure 3.1 has been updated and incorporated into Page 11 as Figure 4.1. Paragraph 7.3.2 has been updated to signpost to the Community Liaison Plan	https://infrastructure.planninginspectorate.gov.uk/wp-content/uploads/projects/WW010003/WW010003-001201-5.4.19.7%20ES%20Volume%204%20Chapter%2019%20Appendix%2019.7%20Construction%20Traffic%20Management%20Plan.pdf
5.4.19.7		04	20 November 2023	Construction Traffic Management Plan	Update in response to Written Questions for Examination Deadline 1	
5.4.19.7	AS-110	03	September 2023	Construction Traffic Management Plan (tracked)	Tracked changes against original	https://infrastructure.planninginspectorate.gov.uk/wp-content/uploads/projects/WW010003/WW010003-001200-5.4.19.7%20ES%20Volume%204%20Chapter%2019%20Appendix%2019.7%20Construction%20Traffic%20Management%20Plan%20(tracked).pdf

5.4.19.7		04	20 November 2023	Construction Traffic Management Plan (tracked)	Tracked changes against submission version dated September 2023	
5.4.19.8	APP-149	01	April 2023	Operational Workers Travel Plan		https://infrastructure.planninginspectorate.gov.uk/wp-content/uploads/projects/WW010003/WW010003-000683-5.4.19.8%20ES%20Volume%204%20Chapter%2019%20Appendix%2019.8%20Operational%20Workers%20Travel%20Plan.pdf
5.4.19.9	APP-150	01	April 2023	Construction Workers Travel Plan		https://infrastructure.planninginspectorate.gov.uk/wp-content/uploads/projects/WW010003/WW010003-000684-5.4.19.9%20ES%20Volume%204%20Chapter%2019%20Appendix%2019.9%20Construction%20Workers%20Travel%20Plan.pdf
5.4.19.10	AS-111	01	September 2023	Outline Operational Logistics Traffic Plan		https://infrastructure.planninginspectorate.gov.uk/wp-content/uploads/projects/WW010003/WW010003-001202-5.4.19.10%20ES%20Volume%204%20Chapter%2019%20Appendix%2019.10%20Outline%20Operational%20Logistics%20Traffic%20Plan.pdf
5.4.19.11	AS-112	01	September 2023	Road Safety Audit		https://infrastructure.planninginspectorate.gov.uk/wp-content/uploads/projects/WW010003/WW010003-001203-5.4.19.11%20ES%20Volume%204%20Chapter%2019%20Appendix%2019.11%20Road%20Safety%20Audit.pdf
Appendices - Chapter 20: Water Resources						
5.4.20.1	APP-151	02	April 2023	Flood Risk Assessment		https://infrastructure.planninginspectorate.gov.uk/wp-content/uploads/projects/WW010003/WW010003-000691-5.4.20.1%20ES%20Volume%204%20Chapter%2020%20Appendix%2020.1%20Flood%20Risk%20Assessment.pdf
5.4.20.2	APP-152	01	April 2023	Water walkover		https://infrastructure.planninginspectorate.gov.uk/wp-content/uploads/projects/WW010003/WW010003-000695-5.4.20.2%20ES%20Volume%204%20Chapter%2020%20Appendix%2020.2%20Water%20walkover.pdf
5.4.20.3	APP-153	01	April 2023	WFD Assessment Report		https://infrastructure.planninginspectorate.gov.uk/wp-content/uploads/projects/WW010003/WW010003-000696-5.4.20.3%20ES%20Volume%204%20Chapter%2020%20Appendix%2020.3%20WFD%20Assessment%20Report.pdf
5.4.20.4	APP-154	01	April 2023	Dewatering / Pump Test Technical Note		https://infrastructure.planninginspectorate.gov.uk/wp-content/uploads/projects/WW010003/WW010003-000697-5.4.20.4%20ES%20Volume%204%20Chapter%2020%20Appendix%2020.4%20Dewatering%20Pump%20Test%20Technical%20Note.pdf

5.4.20.5	APP-155	01	April 2023	Fluvial Model Report		https://infrastructure.planninginspectorate.gov.uk/wp-content/uploads/projects/WW010003/WW010003-000698-5.4.20.5%20ES%20Volume%204%20Chapter%2020%20Appendix%2020.5%20Fluvial%20Model%20Report.pdf
5.4.20.5	AS-113	02	September 2023	Fluvial Model Report	Corrected the text mix up bet	https://infrastructure.planninginspectorate.gov.uk/wp-content/uploads/projects/WW010003/WW010003-001204-5.4.20.5%20ES%20Volume%204%20Chapter%2020%20Appendix%20Fluvial%20Modelling%20Report.pdf
5.4.20.6	APP-156	01	April 2023	3D Velocity/mixing model		https://infrastructure.planninginspectorate.gov.uk/wp-content/uploads/projects/WW010003/WW010003-000699-5.4.20.6%20ES%20Volume%204%20Chapter%2020%20Appendix%203D%20Velocity%20Mixing%20model.pdf
5.4.20.6	AS-114	02	September 2023	3D Velocity/mixing model	Corrected the text mix up bet	https://infrastructure.planninginspectorate.gov.uk/wp-content/uploads/projects/WW010003/WW010003-001205-5.4.20.6%20ES%20Volume%204%20Chapter%2020%20Appendix%203D%20Velocity%20Mixing%20Report.pdf
5.4.20.7	APP-157	01	April 2023	Outfall CFD Report		https://infrastructure.planninginspectorate.gov.uk/wp-content/uploads/projects/WW010003/WW010003-000700-5.4.20.7%20ES%20Volume%204%20Chapter%2020%20Appendix%2020.7%20Outfall%20CFD%20Report.pdf
5.4.20.8	APP-158	01	April 2023	Update to Contaminant Transport Note		https://infrastructure.planninginspectorate.gov.uk/wp-content/uploads/projects/WW010003/WW010003-000701-5.4.20.8%20ES%20Volume%204%20Chapter%2020%20Appendix%2020.8%20Update%20to%20Contaminant%20Transport%20Model.pdf
5.4.20.9	APP-159	01	April 2023	HIA (Site Selection Stage)		https://infrastructure.planninginspectorate.gov.uk/wp-content/uploads/projects/WW010003/WW010003-000702-5.4.20.9%20ES%20Volume%204%20Chapter%2020%20Appendix%2020.9%20HIA%20(Site%20Selection%20Stage).pdf
5.4.20.10	APP-160	01	April 2023	Storm model report		https://infrastructure.planninginspectorate.gov.uk/wp-content/uploads/projects/WW010003/WW010003-000692-5.4.20.10%20ES%20Volume%204%20Chapter%2020%20Appendix%2020.10%20Storm%20model%20report.pdf

5.4.20.11	APP-161	01	April 2023	Milton Water Recycling Centre Discharge Consent Water Quality and Ecological Assessment		https://infrastructure.planninginspectorate.gov.uk/wp-content/uploads/projects/WW010003/WW010003-000693-5.4.20.11%20ES%20Volume%204%20Chapter%2020%20Appendix%2020.11%20Milton%20Water%20Recycling%20Centre%20Discharge%20Consent%20Water%20Quality%20and%20Ecological%20Assessment.pdf
5.4.20.12	APP-162	01	April 2023	Drainage Strategy		https://infrastructure.planninginspectorate.gov.uk/wp-content/uploads/projects/WW010003/WW010003-000694-5.4.20.12%20ES%20Volume%204%20Chapter%2020%20Appendix%2020.12%20Drainage%20Strategy.pdf
5.4.20.13		01	20 November 2023	Outline Water Quality Monitoring Plan	New document to include commitments to water quality monitoring.	
Appendices - Chapter 20: Water Resources						
5.4.21.1	APP-163	01	April 2023	Preliminary COMAH Assessment		https://infrastructure.planninginspectorate.gov.uk/wp-content/uploads/projects/WW010003/WW010003-000703-5.4.21.1%20ES%20Volume%204%20Chapter%2021%20Appendix%2021.1%20Preliminary%20COMAH%20Assessment.pdf
VOLUME 6 - REPORTS AND STATEMENTS						
6.1	APP-164	01	April 2023	Consultation Report		https://infrastructure.planninginspectorate.gov.uk/wp-content/uploads/projects/WW010003/WW010003-000595-6.1%20Consultation%20Report.pdf
6.1	AS-115	02	September 2023	Consultation Report	Formatting updated throughout the document	https://infrastructure.planninginspectorate.gov.uk/wp-content/uploads/projects/WW010003/WW010003-001207-6.1%20Consultation%20Report.pdf
6.1	AS-116	02	September 2023	Consultation Report (tracked)	Tracked changes against original	https://infrastructure.planninginspectorate.gov.uk/wp-content/uploads/projects/WW010003/WW010003-001206-6.1%20Consultation%20Report%20(tracked).pdf
6.1.1	APP-165	01	April 2023	Consultation Compliance Checklist		https://infrastructure.planninginspectorate.gov.uk/wp-content/uploads/projects/WW010003/WW010003-000560-6.1.1%20Consultation%20Compliance%20Checklist.pdf
6.1.2	APP-166	01	April 2023	Applicant Regard to Section 47 Consultation Responses		https://infrastructure.planninginspectorate.gov.uk/wp-content/uploads/projects/WW010003/WW010003-000572-6.1.2%20Applicant%20Regard%20to%20Section%2047%20Consultation%20Responses.pdf
6.1.3	APP-167	01	April 2023	Applicant Regard to Section 42 Consultation Responses		https://infrastructure.planninginspectorate.gov.uk/wp-content/uploads/projects/WW010003/WW010003-000583-6.1.3%20Applicant%20Regard%20to%20Section%2042%20Consultation%20Responses.pdf

6.1.4	APP-168	01	April 2023	Section 46 Notification to PINS		https://infrastructure.planninginspectorate.gov.uk/wp-content/uploads/projects/WW010003/WW010003-000589-6.1.4%20Consultation%20Appendix%20Section%2046%20Notification%20to%20PINS.pdf
6.1.5	APP-169	01	April 2023	Consultees Consulted under Section 42 of Planning Act 2008		https://infrastructure.planninginspectorate.gov.uk/wp-content/uploads/projects/WW010003/WW010003-000590-6.1.5%20Consultees%20Consulted%20under%20Section%2042%20of%20the%20Planning%20Act%202008.pdf
6.1.5	AS-121	02	September 2023	Consultees Consulted under Section 42 of Planning Act 2008	Formatting updated throughout the document	https://infrastructure.planninginspectorate.gov.uk/wp-content/uploads/projects/WW010003/WW010003-001209-6.1.5%20Consultees%20Consulted%20under%20Section%2042%20of%20the%20Planning%20Act%202008.pdf
6.1.5	AS-122	01	April 2023	Consultees Consulted under Section 42 of Planning Act 2008 (tracked)	Tracked changes against original	https://infrastructure.planninginspectorate.gov.uk/wp-content/uploads/projects/WW010003/WW010003-001208-6.1.5%20Consultees%20Consulted%20under%20Section%2042%20of%20the%20Planning%20Act%202008%20(tracked).pdf
6.1.6	APP-170	01	April 2023	Section 47, Duty to Consult Local Community – Statement of Community Consultation Cover Letter to Planning Authorities		https://infrastructure.planninginspectorate.gov.uk/wp-content/uploads/projects/WW010003/WW010003-000591-6.1.6%20Consultation%20Appendix%20Section%2047.%20Duty%20to%20Consult%20Local%20Community%20-%20Statement%20of%20Community%20Consultation%20Cover%20Letter%20to%20Planning%20Authorities.pdf
6.1.7	APP-171	01	April 2023	Section 47, Duty to Consult Local Community – Draft Statement of Community Consultation (SoCC)		https://infrastructure.planninginspectorate.gov.uk/wp-content/uploads/projects/WW010003/WW010003-000592-6.1.7%20Consultation%20Appendix%20Section%2047.%20Duty%20to%20Consult%20Local%20Community%20-%20Draft%20Statement%20of%20Community%20Consultation%20(SoCC).pdf
6.1.8	APP-172	01	April 2023	Section 47, Duty to Consult Local Community – Final Statement of Community Consultation (SoCC)		https://infrastructure.planninginspectorate.gov.uk/wp-content/uploads/projects/WW010003/WW010003-000593-6.1.8%20Consultation%20Appendix%20Section%2047.%20Duty%20to%20Consult%20Local%20Community%20-%20Final%20Statement%20of%20Community%20Consultation%20(SoCC).pdf
6.1.9	APP-173	01	April 2023	Statement of Community Consultation – Compliance Checklist		https://infrastructure.planninginspectorate.gov.uk/wp-content/uploads/projects/WW010003/WW010003-000594-6.1.9%20Statement%20of%20Community%20Consultation%20-%20Compliance%20Checklist.pdf

6.1.10	APP-174	01	April 2023	Section 47 Statement of Community Consultation Advertisements-		https://infrastructure.planninginspectorate.gov.uk/wp-content/uploads/projects/WW010003/WW01003-000561-6.1.10%20Consultation%20Report%20Appendix%20Section%2047%20Statement%20of%20Community%20Consultation%20Advertisements.pdf
6.1.10	AS-117	02	September 2023	Section 47 Statement of Community Consultation Advertisements	Updated to reflect the Section 51 advice by including the advertisement as published in the Cambridge News and Cambridge Independent and the respective editions' front covers.	https://infrastructure.planninginspectorate.gov.uk/wp-content/uploads/projects/WW010003/WW01003-001211-6.1.10%20Section%2047%20Statement%20of%20Community%20Consultation%20Advertisements.pdf
6.1.10	AS-118	02	September 2023	Section 47 Statement of Community Consultation Advertisements (tracked)	Tracked changes against origi	https://infrastructure.planninginspectorate.gov.uk/wp-content/uploads/projects/WW010003/WW01003-001210-6.1.10%20Section%2047%20Statement%20of%20Community%20Consultation%20Advertisements%20(tracked).pdf
6.1.11	APP-175	01	April 2023	Core Consultation Zone		https://infrastructure.planninginspectorate.gov.uk/wp-content/uploads/projects/WW010003/WW01003-000562-6.1.11%20Consultation%20Appendix%20Core%20Consultation%20Zone.pdf
6.1.12	APP-176	01	April 2023	Phase One (Non-statutory) Community Consultation Materials		https://infrastructure.planninginspectorate.gov.uk/wp-content/uploads/projects/WW010003/WW01003-000563-6.1.12%20Consultation%20Appendix%20Phase%20One%20(Non-statutory)%20Consultation%20Materials.pdf
6.1.13	APP-177	01	April 2023	Phase One (Non-statutory) Consultation Advertisements (and extension advert)		https://infrastructure.planninginspectorate.gov.uk/wp-content/uploads/projects/WW010003/WW01003-000564-6.1.13%20Consultation%20Appendix%20Phase%20One%20(Non-statutory)%20Consultation%20Advertisements%20(and%20extension%20advert).pdf
6.1.14	APP-178	01	April 2023	Phase One (Non-statutory) Consultation Summary Report		https://infrastructure.planninginspectorate.gov.uk/wp-content/uploads/projects/WW010003/WW01003-000565-6.1.14%20Consultation%20Appendix%20Phase%20One%20(Non-Statutory)%20Consultation%20Summary%20Report.pdf
6.1.15	APP-179	01	April 2023	Site Selection Report		https://infrastructure.planninginspectorate.gov.uk/wp-content/uploads/projects/WW010003/WW01003-000566-6.1.15%20Consultation%20Appendix%20Site%20Selection%20Report.pdf

6.1.16	APP-180	01	April 2023	Publicity of Phase Two (Statutory Phase One) Section 47 Community Consultation Events	https://infrastructure.planninginspectorate.gov.uk/wp-content/uploads/projects/WW010003/WW010003-000567-6.1.16%20Consultation%20Appendix%20Publicity%20of%20Phase%20Two%20(Statutory%20Phase%20One)%20Community%20Consultation%20Events.pdf
6.1.17	APP-181	01	April 2023	Phase Two (Statutory Phase One) Section 47 Community Consultation Materials	https://infrastructure.planninginspectorate.gov.uk/wp-content/uploads/projects/WW010003/WW010003-000568-6.1.17%20Consultation%20Appendix%20Phase%20Two%20(Statutory%20Phase%20One)%20Section%2047%20Community%20Consultation%20Materials%20a.pdf
6.1.17	APP-182	01	April 2023	Phase Two (Statutory Phase One) Section 47 Community Consultation Materials b	https://infrastructure.planninginspectorate.gov.uk/wp-content/uploads/projects/WW010003/WW010003-000569-6.1.17%20Consultation%20Appendix%20Phase%20Two%20(Statutory%20Phase%20One)%20Section%2047%20Community%20Consultation%20Materials%20b.pdf
6.1.18	APP-183	01	April 2023	Phase Two (Statutory Phase One) Section 47 Consultation Summary Report	https://infrastructure.planninginspectorate.gov.uk/wp-content/uploads/projects/WW010003/WW010003-000570-6.1.18%20Consultation%20Appendix%20Phase%20Two%20Consultation%20Summary%20Report.pdf
6.1.19	APP-184	01	April 2023	Publicity of Phase Three (Statutory Phase Two) Section 47 Community Consultation Events	https://infrastructure.planninginspectorate.gov.uk/wp-content/uploads/projects/WW010003/WW010003-000571-6.1.19%20Consultation%20Appendix%20Publicity%20of%20Phase%20Three%20(Statutory%20Phase%20Two)%20Community%20Consultation%20Events.pdf
6.1.20	APP-185	01	April 2023	Phase Three (Statutory Phase Two) Section 47 Community Consultation Materials	https://infrastructure.planninginspectorate.gov.uk/wp-content/uploads/projects/WW010003/WW010003-000573-6.1.20%20Phase%20Three%20(Statutory%20Phase%20Two)%20Section%2047%20Community%20Consultation%20Materials.pdf
6.1.21	APP-186	01	April 2023	Phase Three (Statutory Phase Two) Section 47 Consultation Summary Report	https://infrastructure.planninginspectorate.gov.uk/wp-content/uploads/projects/WW010003/WW010003-000574-6.1.21%20Consultation%20Appendix%20Phase%20Three%20Consultation%20Summary%20Report.pdf
6.1.22	APP-187	01	April 2023	Project Website and Virtual Exhibition	https://infrastructure.planninginspectorate.gov.uk/wp-content/uploads/projects/WW010003/WW010003-000575-6.1.22%20Consultation%20Appendix%20Project%20Website%20and%20Virtual%20Exhibition.pdf

6.1.23	APP-188	01	April 2023	Section 48 Notice	https://infrastructure.planninginspectorate.gov.uk/wp-content/uploads/projects/WW010003/WW010003-000576-6.1.23%20Section%2048%20Notice.pdf
6.1.24	APP-189	01	April 2023	Section 48 Notice Advertisements	https://infrastructure.planninginspectorate.gov.uk/wp-content/uploads/projects/WW010003/WW010003-000577-6.1.24%20Section%2048%20Notice%20Advertisements.pdf
6.1.25	APP-190	01	April 2023	Section 48 Site Notices and Distribution Area	https://infrastructure.planninginspectorate.gov.uk/wp-content/uploads/projects/WW010003/WW010003-000578-6.1.25%20Section%2048%20Site%20Notices%20and%20Distribution%20Area.pdf
6.1.26	APP-191	01	April 2023	Notification to Section 42 Consultees of Section 42 Consultation (24 February – 27 April 2022)	https://infrastructure.planninginspectorate.gov.uk/wp-content/uploads/projects/WW010003/WW010003-000579-6.1.26%20Notification%20to%20Section%2042%20Consultees%20of%20Section%2042%20Consultation.pdf
6.1.27	APP-192	01	April 2023	Notification to Section 44 Consultees of Section 42 Consultation	https://infrastructure.planninginspectorate.gov.uk/wp-content/uploads/projects/WW010003/WW010003-000580-6.1.27%20Notification%20to%20Section%2044%20Consultees%20of%20Section%2042%20Consultation.pdf
6.1.28	APP-193	01	April 2023	Elected Members Distribution List (Phase Three Section 47 Consultation)	https://infrastructure.planninginspectorate.gov.uk/wp-content/uploads/projects/WW010003/WW010003-000581-6.1.28%20Elected%20Members%20Distribution%20List%20(Phase%20Three%20Consultation).pdf
6.1.29	APP-194	01	April 2023	Community Working Group Meeting Minutes	https://infrastructure.planninginspectorate.gov.uk/wp-content/uploads/projects/WW010003/WW010003-000582-6.1.29%20Community%20Working%20Group%20Meeting%20Minutes.pdf
6.1.30	APP-195	01	April 2023	Targeted Statutory Consultation under Section 42 of the 2008 Act	https://infrastructure.planninginspectorate.gov.uk/wp-content/uploads/projects/WW010003/WW010003-000584-6.1.30%20Targeted%20Statutory%20Consultation%20under%20Section%2042%20of%20the%202008%20Act.pdf
6.1.31	APP-196	01	April 2023	Applicant Regard to Targeted Statutory Consultation Responses under Section 42 of the Planning Act 2008.	https://infrastructure.planninginspectorate.gov.uk/wp-content/uploads/projects/WW010003/WW010003-000585-6.1.31%20Applicant%20Regard%20to%20Targeted%20Statutory%20Consultation%20Responses%20under%20Section%2042%20of%20the%202008%20Act.pdf

6.1.31	AS-119	02	September 2023	Applicant Regard to Targeted Statutory Consultation Responses under Section 42 of the Planning Act 2008.	Table numbers updated throughout	https://infrastructure.planninginspectorate.gov.uk/wp-content/uploads/projects/WW010003/WW010003-001213-6.1.31%20Applicant%20Regard%20to%20Targeted%20Statutory%20Consultation%20Responses%20under%20Section%2042%20of%20the%20Planning%20Act%202008.pdf
6.1.31	AS-120	02	September 2023	Applicant Regard to Targeted Statutory Consultation Responses under Section 42 of the Planning Act 2008. (tracked)	Tracked changes against original	https://infrastructure.planninginspectorate.gov.uk/wp-content/uploads/projects/WW010003/WW010003-001212-6.1.31%20Applicant%20Regard%20to%20Targeted%20Statutory%20Consultation%20Responses%20under%20Section%2042%20of%20the%20Planning%20Act%202008%20(tracked).pdf
6.1.32	APP-197	01	April 2023	Section 44 Consultees		https://infrastructure.planninginspectorate.gov.uk/wp-content/uploads/projects/WW010003/WW010003-000586-6.1.32%20Section%2044%20Consultees.pdf
6.1.33	APP-198	01	April 2023	Applicant Notification to PINS under Regulation 8(1)(b) of the Environmental Regulations 2017		https://infrastructure.planninginspectorate.gov.uk/wp-content/uploads/projects/WW010003/WW010003-000587-6.1.33%20Applicant%20Notification%20to%20PINS%20under%20Regulation%208(1)(b)%20of%20the%20Environmental%20Regulations%202017.pdf
6.1.34	APP-199	01	April 2023	Informal targeted consultation letter 27 November 2022		https://infrastructure.planninginspectorate.gov.uk/wp-content/uploads/projects/WW010003/WW010003-000588-6.1.34%20Informal%20targeted%20consultation%20letter%2027%20November%202022.pdf
6.1.35		01	16 October 2023	Order Limit Change Request Consultation Statement		
VOLUME 7 - OTHER DOCUMENTS						
7.1	APP-200	02	April 2023	Consents and other permits register		https://infrastructure.planninginspectorate.gov.uk/wp-content/uploads/projects/WW010003/WW010003-000606-7.1%20Consents%20and%20Other%20Permits%20Register.pdf
7.1	AS-123	03	September 2023	Consents and other permits register	Updated correct legislation references.	https://infrastructure.planninginspectorate.gov.uk/wp-content/uploads/projects/WW010003/WW010003-001215-7.1%20Consents%20and%20Other%20Permits%20Register.pdf
7.1		03	September 2023	Consents and other permits register	Update to reflect EXA Q1	
7.1	AS-124	03	September 2023	Consents and other permits register (tracked)	Tracked changes against original submission version dated April 2023	https://infrastructure.planninginspectorate.gov.uk/wp-content/uploads/projects/WW010003/WW010003-001214-7.1%20Consents%20and%20Other%20Permits%20Register%20(tracked).pdf
7.1		03	September 2023	Consents and other permits register (tracked)	Tracked changes against previous version dated September 2023	

7.2	APP-201	01	April 2023	Statement of Requirement		https://infrastructure.planninginspectorate.gov.uk/wp-content/uploads/projects/WW010003/WW010003-000607-7.2%20Statement%20of%20Requirement.pdf
7.3	APP-202	01	April 2023	Site Selection Report (NTS)		https://infrastructure.planninginspectorate.gov.uk/wp-content/uploads/projects/WW010003/WW010003-000608-7.3%20Site%20Selection%20Report%20(Non-technical%20Summary).pdf
7.4	APP-203	01	April 2023	Statement of Community Consultation		https://infrastructure.planninginspectorate.gov.uk/wp-content/uploads/projects/WW010003/WW010003-000596-7.4%20Statement%20of%20Community%20Consultation.pdf
7.5	APP-204	02	April 2023	Planning Statement		https://infrastructure.planninginspectorate.gov.uk/wp-content/uploads/projects/WW010003/WW010003-000597-7.5%20Planning%20Statement.pdf
7.5	AS-128	03	September 2023	Planning Statement	The document has been updated to correct inconsistent language in terms of how the project is described, funding narrative updated for consistency with the Funding Statement, removal of words from para- 3.6.8, para- 6.1.7 updated to include all harms.	https://infrastructure.planninginspectorate.gov.uk/wp-content/uploads/projects/WW010003/WW010003-001217-7.5%20Planning%20Statement.pdf
7.5	AS-129	03	September 2023	Planning Statement (tracked)	Tracked changes against original	https://infrastructure.planninginspectorate.gov.uk/wp-content/uploads/projects/WW010003/WW010003-001216-7.5%20Planning%20Statement%20(tracked).pdf
7.5	AS-166	04	16 October 2023	Planning Statement	Figure updated to reflect the	https://infrastructure.planninginspectorate.gov.uk/wp-content/uploads/projects/WW010003/WW010003-001270-7.5%20Planning%20Statement%20%E2%80%93%20change%20request.pdf
7.5		05		Planning Statement	Update in response to Written Questions for Examination Deadline 1	
7.5	AS-167	04	16 October 2023	Planning Statement (tracked)	Tracked changes against the	https://infrastructure.planninginspectorate.gov.uk/wp-content/uploads/projects/WW010003/WW010003-001269-7.5%20Planning%20Statement%20(tracked).pdf
7.5		05		Planning Statement (tracked)	Tracked changes against submission version dated September 2023	
7.5.1	APP-205	01	April 2023	NPSWW Accordance Table		https://infrastructure.planninginspectorate.gov.uk/wp-content/uploads/projects/WW010003/WW010003-000598-7.5.1%20Planning%20Statement%20NPSWW%20Accordance%20Table.pdf

7.5.1	AS-130	02	September 2023	NPSWW Accordance Table	Updated to address paragraphs 4.7.16, 4.7.17 and 4.7.18 (identified as para 4.6.18 in NPSWW) which relate to landscape and visual impact mitigation	https://infrastructure.planninginspectorate.gov.uk/wp-content/uploads/projects/WW010003/WW010003-001219-7.5.1%20Planning%20Statement%20NPSWW%20Accordance%20Table.pdf
7.5.1		03	20 November 2023	NPSWW Accordance Table	Update in response to Written Questions for Examination Deadline 1	
7.5.1	AS-131	02	September 2023	NPSWW Accordance Table (tracked)	Tracked changes against original	https://infrastructure.planninginspectorate.gov.uk/wp-content/uploads/projects/WW010003/WW010003-001218-7.5.1%20Planning%20Statement%20NPSWW%20Accordance%20Table%20(tracked).pdf
7.5.1		03	20 November 2023	NPSWW Accordance Table (tracked)	Tracked changes against submission version dated September 2023	
7.5.2	APP-206	01	April 2023	Strategic Carbon Assessment		https://infrastructure.planninginspectorate.gov.uk/wp-content/uploads/projects/WW010003/WW010003-000599-7.5.2%20Planning%20Statement%20Strategic%20Carbon%20Assessment.pdf
7.5.3	APP-207	01	April 2023	Green Belt Assessment		https://infrastructure.planninginspectorate.gov.uk/wp-content/uploads/projects/WW010003/WW010003-000600-7.5.3%20Planning%20Statement%20Green%20Belt%20Assessment.pdf
7.5.4		01	20 November 2023	NPPF Accordance Table		
7.5.5		01	20 November 2023	Local Policies Accordance Table		
7.6	APP-208	02	April 2023	Design and Access Statement		https://infrastructure.planninginspectorate.gov.uk/wp-content/uploads/projects/WW010003/WW010003-000601-7.6%20Design%20and%20Access%20Statement.pdf
7.6	AS-168	03	16 October 2023	Design and Access Statement	Figures updated throughout to reflect changes to the Scheme Order Limits	https://infrastructure.planninginspectorate.gov.uk/wp-content/uploads/projects/WW010003/WW010003-001271-7.6%20Design%20and%20Access%20Statement%20%E2%80%93%20change%20request.pdf
7.7		01	November 2023	Principal Areas of Disagreement		
7.8	APP-209	02	April 2023	Community Liaison Plan		https://infrastructure.planninginspectorate.gov.uk/wp-content/uploads/projects/WW010003/WW010003-000602-7.8%20Community%20Liaison%20Plan.pdf
7.8	AS-132	02	September 2023	Community Liaison Plan	Formatting updated throughout the document	https://infrastructure.planninginspectorate.gov.uk/wp-content/uploads/projects/WW010003/WW010003-001221-7.8%20Community%20Liaison%20Plan.pdf

7.8	AS-133	02	September 2023	Community Liaison Plan (tracked)	Tracked changes against original	https://infrastructure.planninginspectorate.gov.uk/wp-content/uploads/projects/WW010003/WW01003-001220-7.8%20Community%20Liaison%20Plan%20(tracked).pdf
7.9	AS-134	01	April 2023	Draft S106 Obligation(Parking)		https://infrastructure.planninginspectorate.gov.uk/wp-content/uploads/projects/WW010003/WW01003-001222-7.9%20Draft%20S106%20Obligation%20(Parking).pdf
7.10	AS-125	01	April 2023	Commitments Register		https://infrastructure.planninginspectorate.gov.uk/wp-content/uploads/projects/WW010003/WW01003-001223-7.10%20Commitments%20Register.pdf
7.11	APP-210	01	April 2023	Initial Equalities Impact Assessment (EqIA)		https://infrastructure.planninginspectorate.gov.uk/wp-content/uploads/projects/WW010003/WW01003-000603-7.11%20Initial%20Equalities%20Impact%20Assessment%20(EqIA).pdf
7.12	APP-211	01	April 2023	EqIA		https://infrastructure.planninginspectorate.gov.uk/wp-content/uploads/projects/WW010003/WW01003-000604-7.12%20EqIA.pdf
7.13	APP-212	02	April 2023	Statutory Nuisance Statement		https://infrastructure.planninginspectorate.gov.uk/wp-content/uploads/projects/WW010003/WW01003-000605-7.13%20Statutory%20Nuisance%20Statement.pdf

7.14 Statements of Common Ground						
7.14.1		01	20 November 2023	Cadent		
7.14.2		01	20 November 2023	Cambridge City Council		
7.14.3		01	20 November 2023	Cambridge Water		
7.14.4		01	20 November 2023	Cambridge County Council		
7.14.5		01	20 November 2023	The Emergency Services		
7.14.6		01	20 November 2023	Historic England		
7.14.7		01	20 November 2023	National Highways		
7.14.8		01	20 November 2023	Natural England		
7.14.9		01	20 November 2023	Network Rail		
7.14.10		01	20 November 2023	SLC Rail		
7.14.11		01	20 November 2023	South Cambridgeshire District Council		
7.14.12		01	20 November 2023	Save Honey Hill		
7.14.13		01	20 November 2023	Cam Conservators		
7.14.14		01	20 November 2023	Environment Agency		
7.14.15		01	20 November 2023	Internal Drainage Board - Swaffam		
7.14.16		01	20 November 2023	The National Trust		
7.14.17		01	20 November 2023	The Wildlife Trust		
7.14.18		01	20 November 2023	UKPN		
7.14.19		01	20 November 2023	Waterbeach Development Company (WDC)		
7.14.20		01	20 November 2023	Internal Drainage Board - Waterbeach		

7.15	AS-126	01	September 2023	Applicant's legal submission on applicability of s104/105 PA 2008	https://infrastructure.planninginspectorate.gov.uk/wp-content/uploads/projects/WW010003/WW010003-001224-7.15%20Applicant%20Legal%20Submission%20on%20the%20Applicability%20of%20S104%20and%20S105%20Planning%20Act%202008.pdf
7.16	AS-127	01	September 2023	Draft S106 Obligation (Anti-Social Behaviour)	https://infrastructure.planninginspectorate.gov.uk/wp-content/uploads/projects/WW010003/WW010003-001225-7.16%20Draft%20S106%20Obligation%20(Anti-Social%20Behaviour).pdf
VOLUME 8 - EXAMINATION DOCUMENTATION (Live library to be populated throughout the examination phase)					
8.1	PDA-001	01	September 2023	Applicants Proposed Accompanied Site Inspection Itinerary	https://infrastructure.planninginspectorate.gov.uk/wp-content/uploads/projects/WW010003/WW010003-001257-8.1%20Applicants%20Proposed%20Accompanied%20Site%20Inspection%20Itinerary.pdf
8.2		01	20 November 2023	Applicant's Response to Relevant Representations	
8.3		01	20 November 2023	Applicant's Responses to the Examining Authority's Written Questions	
8.4		01	20 November 2023	Environmental Statement Errata	
8.5		01	20 November 2023	<i>[Not currently in use]</i>	
8.6		01	20 November 2023	Post Hearing Submission	
8.7		01	20 November 2023	Cambridge HIF bid submission	
8.8		01	20 November 2023	HIF Grant Funding Agreement ("GDA")	
8.9		01	20 November 2023	Master Development Agreement ("MDA")	
8.10		01	20 November 2023	Assessment of the Cambridge HIF bid submission	
				Applicants's comments on the Local Impact Report	
				Applicant's Responses to Issues Raised at Deadline 1	
				Applicant's Responses to Issues Raised at Deadline 2	
				Applicant's Responses to Issues Raised at Deadline 3	
				Applicant's Responses to the Examining Authority's Written Questions (WQ2)	
				Applicant's Responses to Issues Raised at Deadline 4	
				Applicant's Responses to Issues Raised at Deadline 5	
				Applicant's Responses to Issues Raised at Deadline 6	
				Applicant's Responses to Issues Raised at Deadline 7	
				Applicant's Responses to Issues Raised at Deadline 8	

Get in touch

You can contact us by:



Emailing at info@cwwtpr.com



Calling our Freephone information line on **0808 196 1661**



Writing to us at **Freepost: CWWTPR**



Visiting our website at www.cwwtpr.com

You can view all our DCO application documents and updates on the application on The Planning Inspectorate website:

<https://infrastructure.planninginspectorate.gov.uk/projects/eastern/cambri-dge-waste-water-treatment-plant-relocation/>